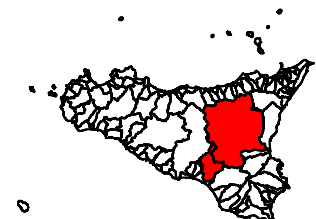


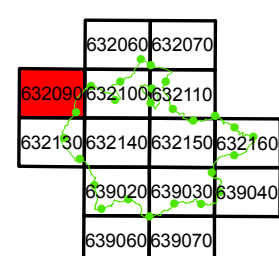
**Conferenza Operativa del 28/06/2022**  
(Art.3, comma 3 L.R. n. 8 del 08/05/2018)

**Delibera n. 100 del 06/10/2022**

## GEOMORFOLOGIA














**COMUNE DI AIDONE**

**CTR N.632090 - SCALA 1:10.000**  
**CARTA DEI DISSESTI**







## LEGENDA

## FENOMENI FRANOSI

	Crollo e/o ribaltamento
	Colamento rapido
	Sprofondamento
	Scorrimento
	Frana complessa
	Espansione laterale o deformazione gravitativa (DGPV)
	Colamento lento
	Area a franosità diffusa
	Deformazione superficiale lenta
	Gialco
	Dissesti conseguenti ad erosione accelerata
	Sito di attenzione
	Area interessata dagli interventi di mitigazione del rischio

## STATO DI ATTIVITA'

	Attivo
	Inattivo
	Quiescente
	Stabilizzato artificialmente o naturalmente

