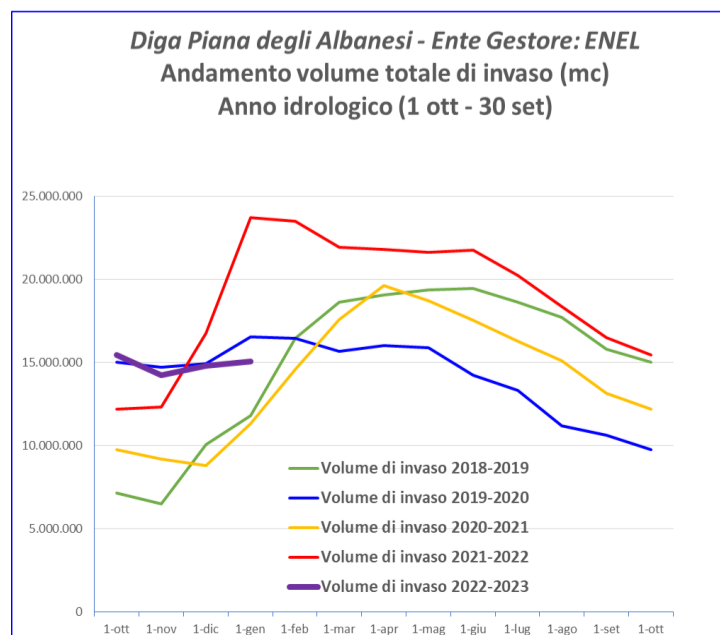
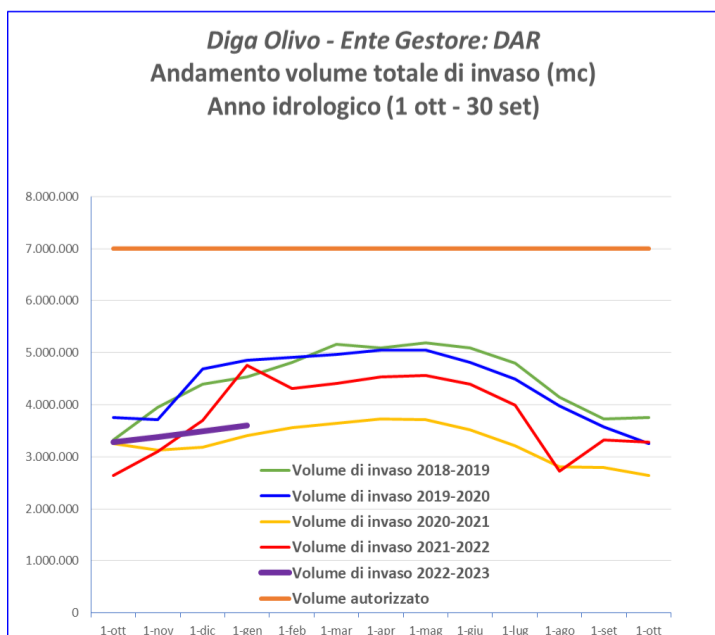
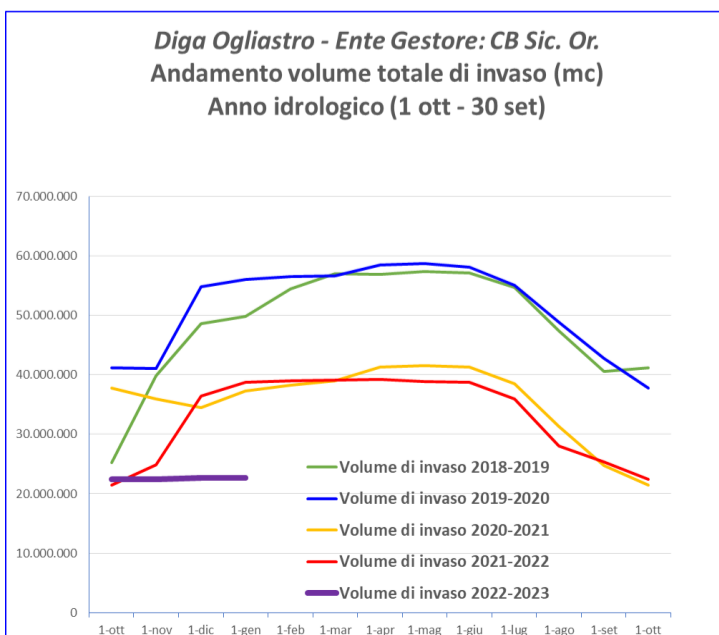
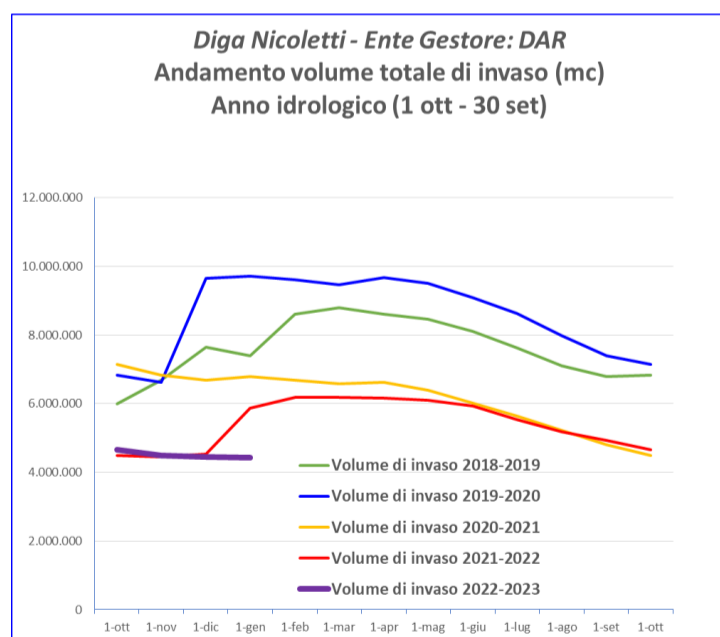
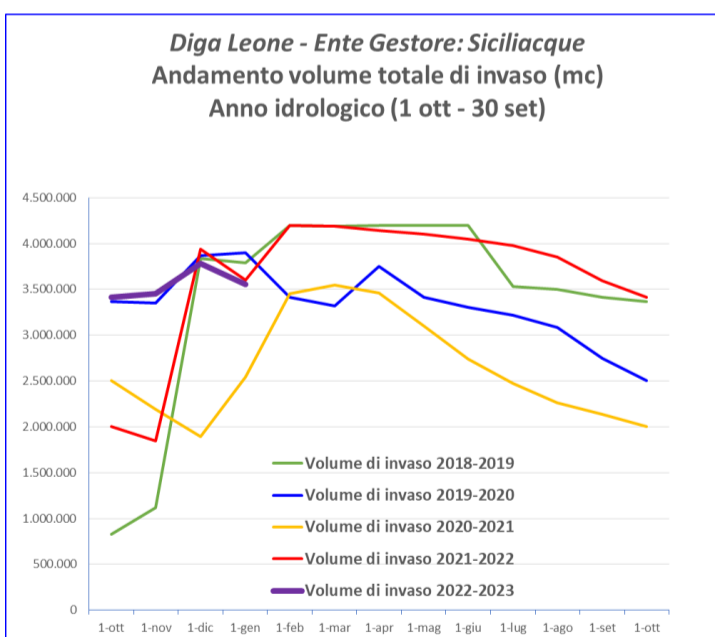
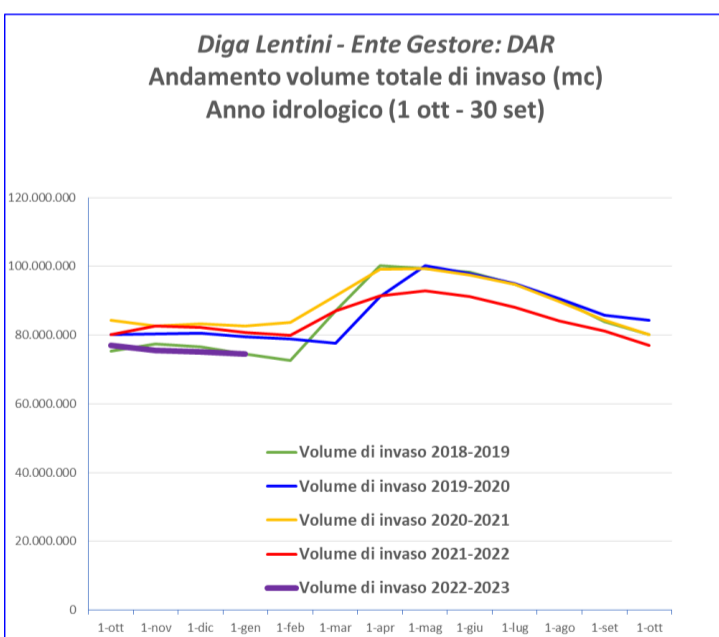
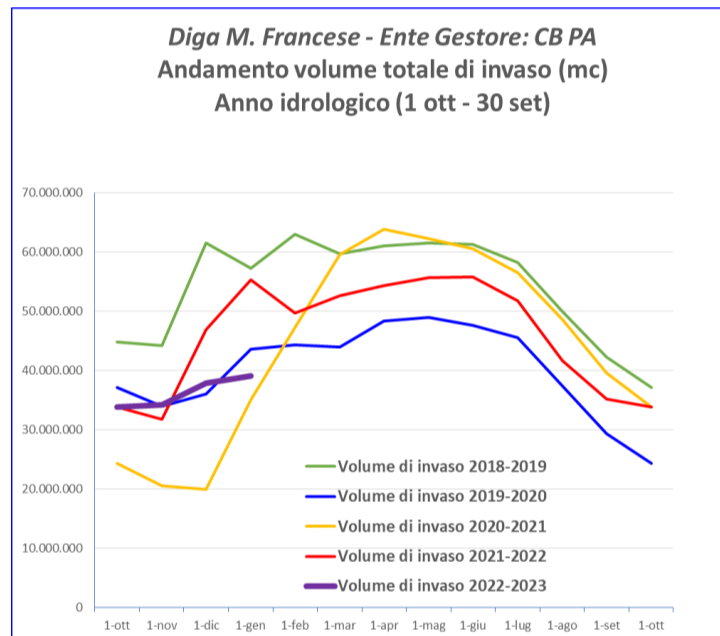
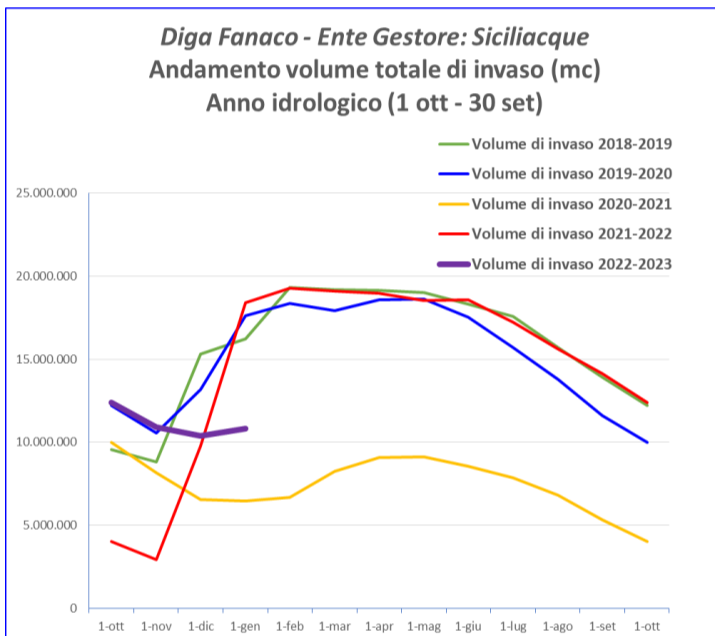
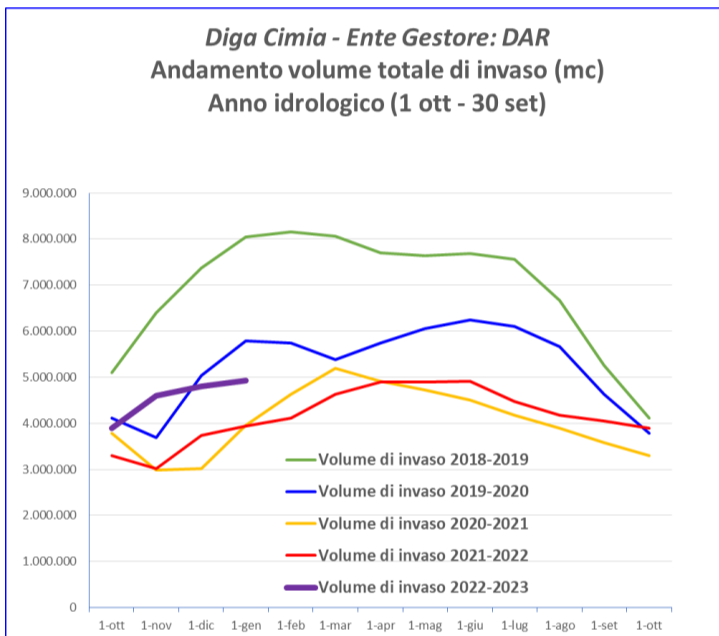
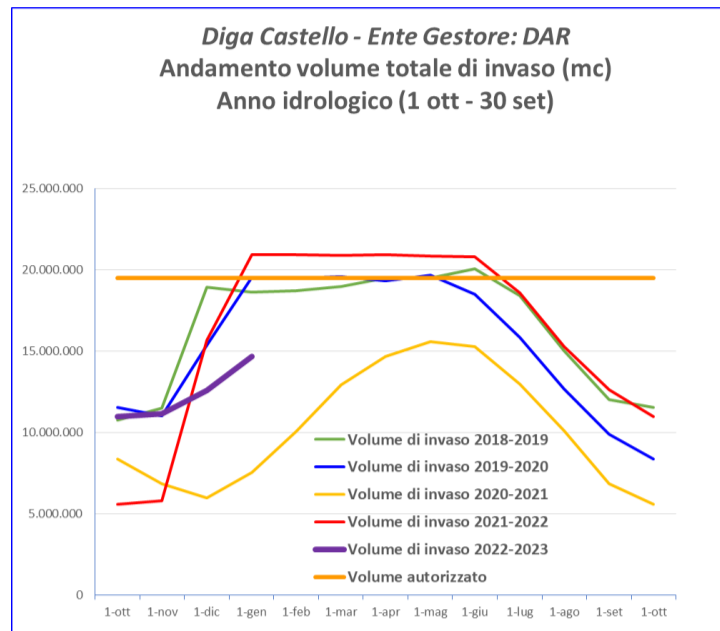
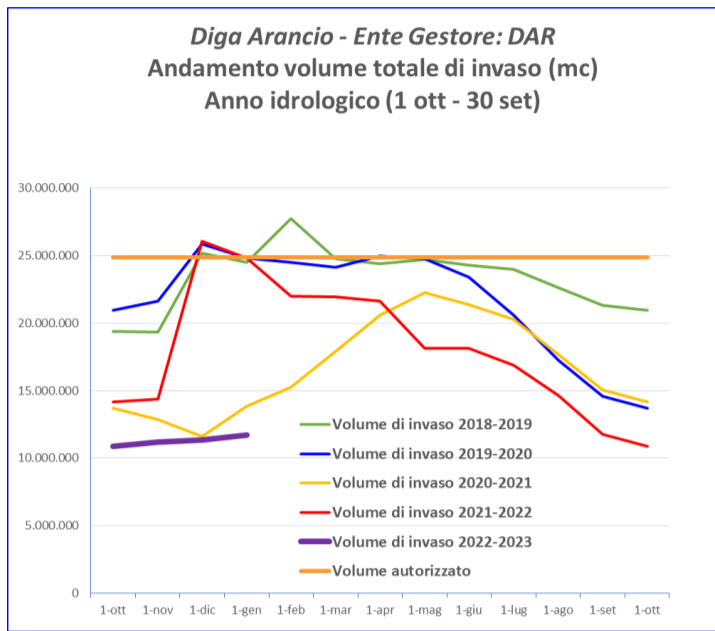
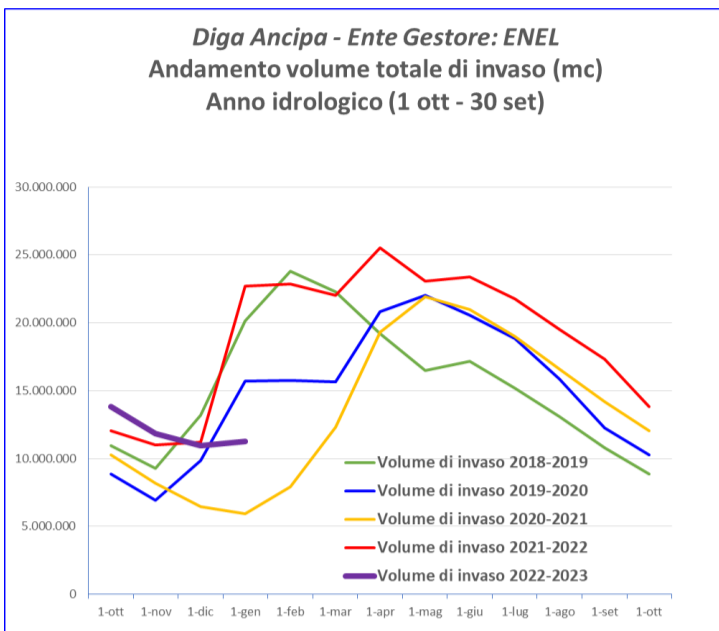
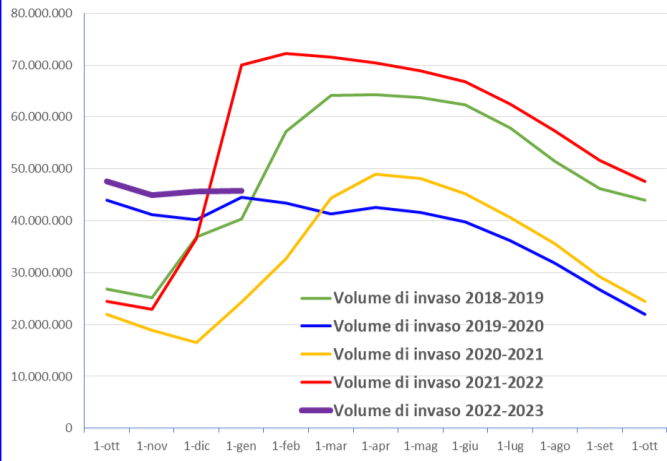




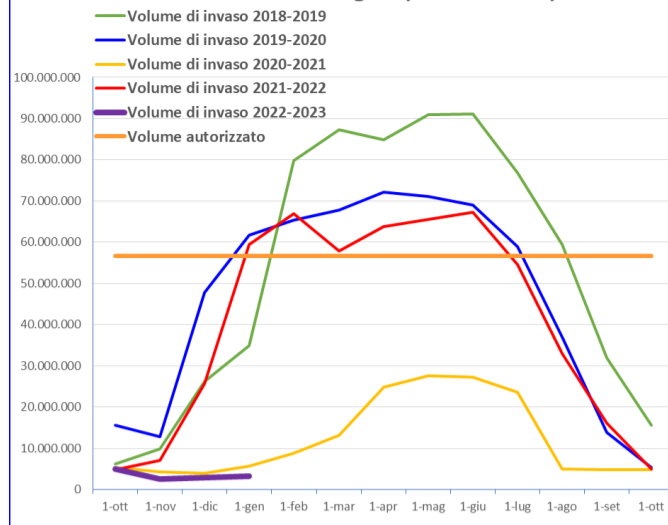
**VOLUMI TOTALI (AL LORDO DI INTERRIMENTI E VOLUMI INDISPONIBILI)
 PRESSO I PRINCIPALI INVASI SICILIANI
 ANNO IDROLOGICO OTTOBRE 2022-SETTEMBRE 2023 (aggiornamento al 01/01/2023)
 (Dati rilevati da strumenti di misura o da comunicazioni dei gestori, in attesa di conferma ufficiale)**



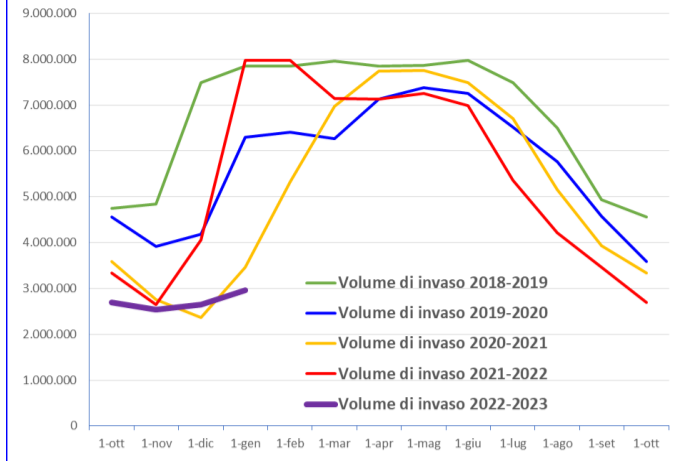
Diga Poma - Ente Gestore: DAR
Andamento volume totale di invaso (mc)
Anno idrologico (1 ott - 30 set)



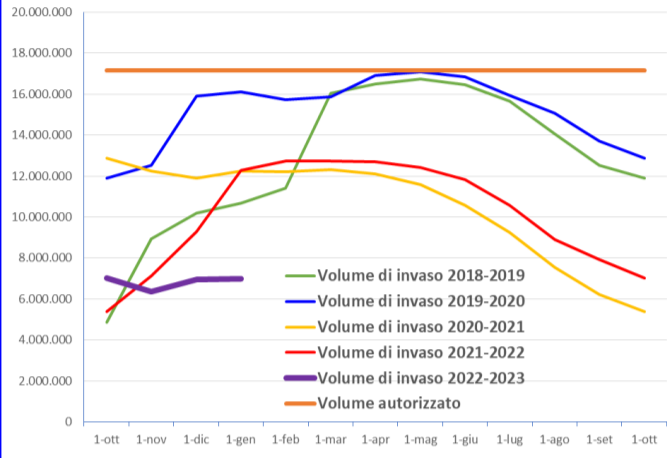
Diga Pozzillo - Ente Gestore: ENEL
Andamento volume totale di invaso (mc)
Anno idrologico (1 ott - 30 set)



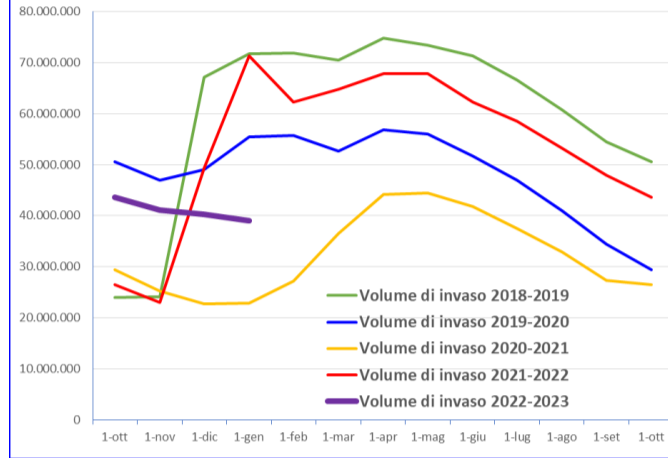
Diga Prizzi - Ente Gestore: ENEL
Andamento volume totale di invaso (mc)
Anno idrologico (1 ott - 30 set)



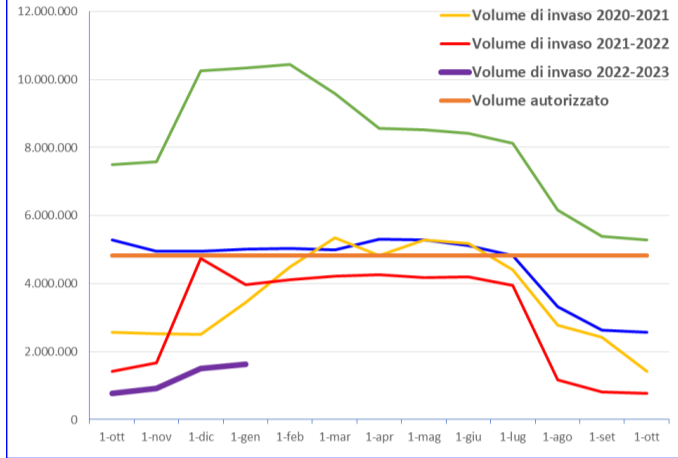
Diga Ragoletto - Ente Gestore: ENI
Andamento volume totale di invaso (mc)
Anno idrologico (1 ott - 30 set)



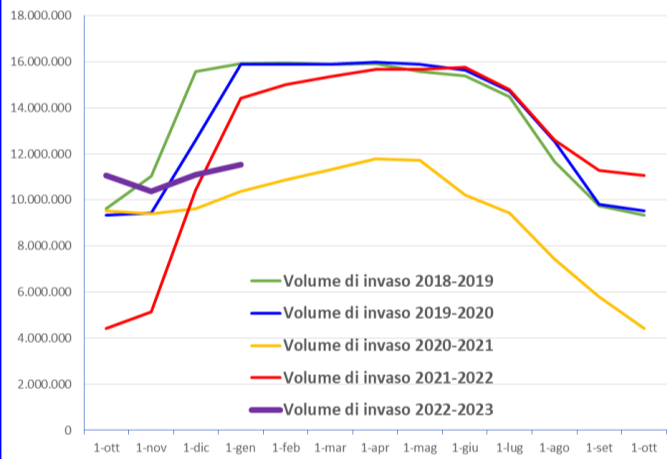
Diga Rosamarina - Ente Gestore: DAR
Andamento volume totale di invaso (mc)
Anno idrologico (1 ott - 30 set)



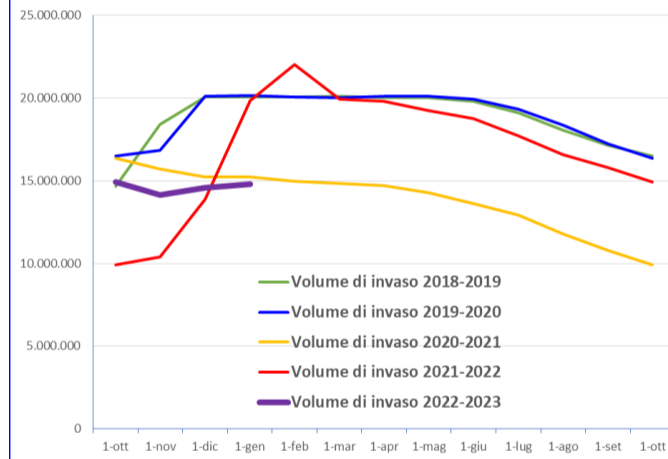
Diga Rubino - Ente Gestore: DAR
Andamento volume totale di invaso (mc)
Anno idrologico (1 ott - 30 set)



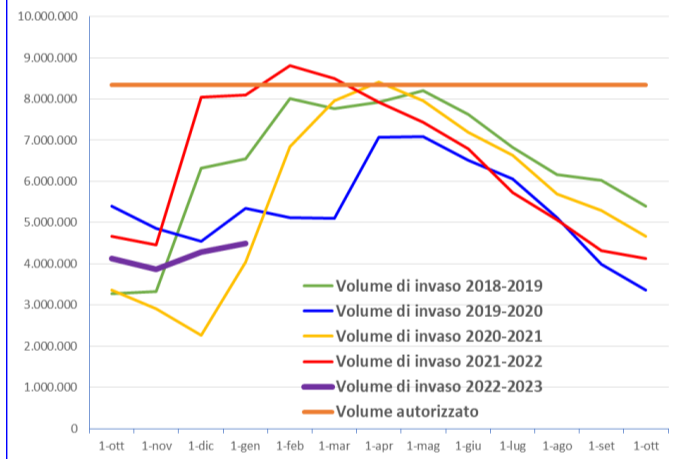
Diga San Giovanni - Ente Gestore: DAR
Andamento volume totale di invaso (mc)
Anno idrologico (1 ott - 30 set)



Diga Santa Rosalia - Ente Gestore: DAR
Andamento volume totale di invaso (mc)
Anno idrologico (1 ott - 30 set)



Diga Scanzano-Rossella - Ente Gestore: DAR
Andamento volume totale di invaso (mc)
Anno idrologico (1 ott - 30 set)



Diga Trinità - Ente Gestore: DAR
Andamento volume totale di invaso (mc)
Anno idrologico (1 ott - 30 set)

