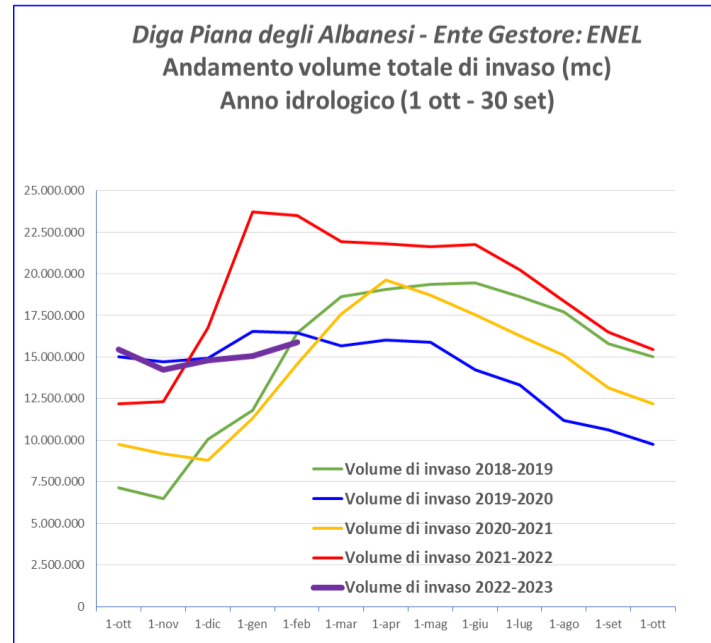
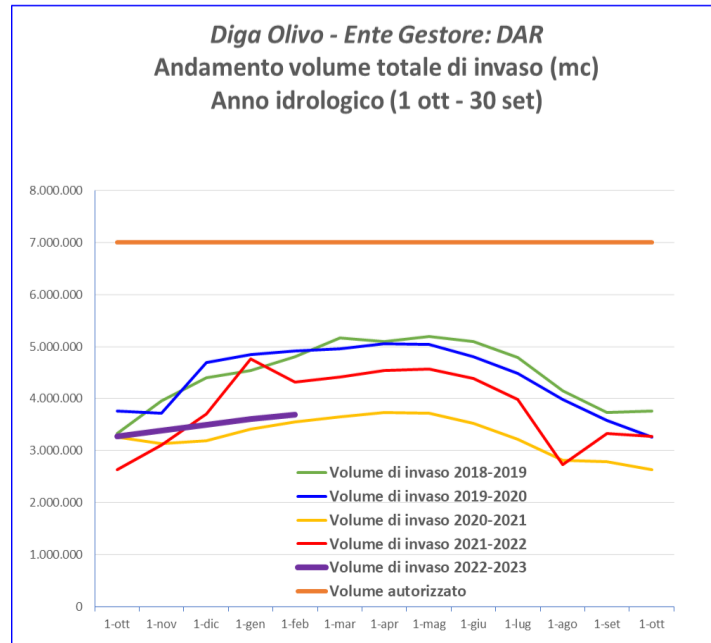
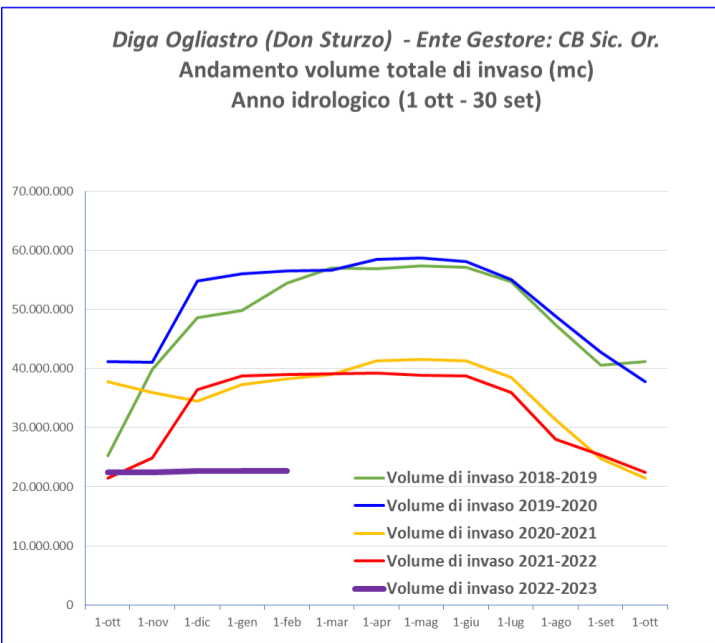
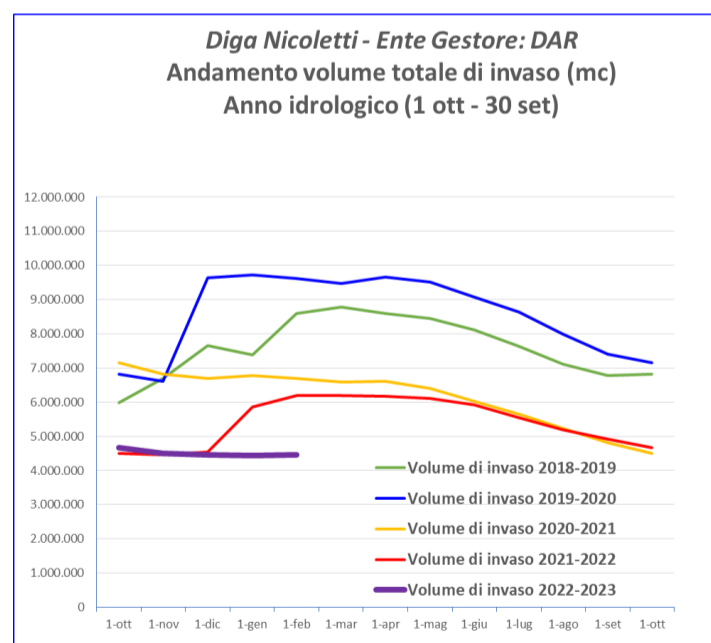
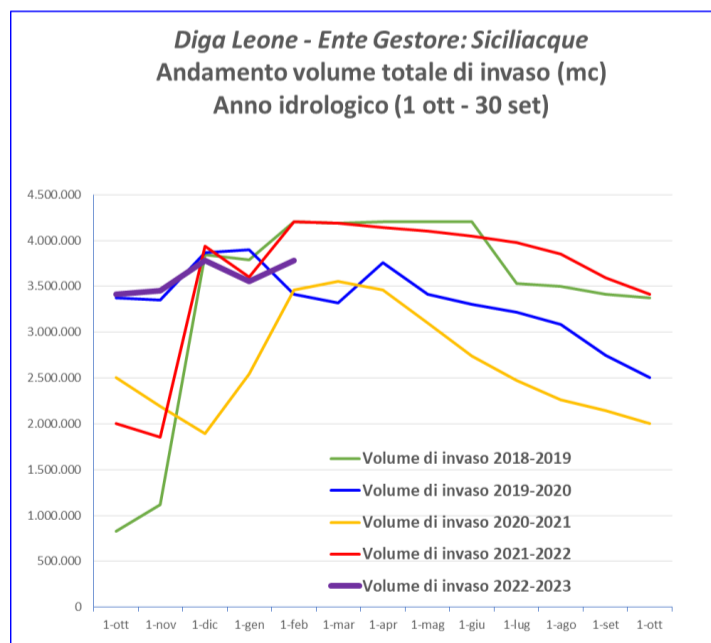
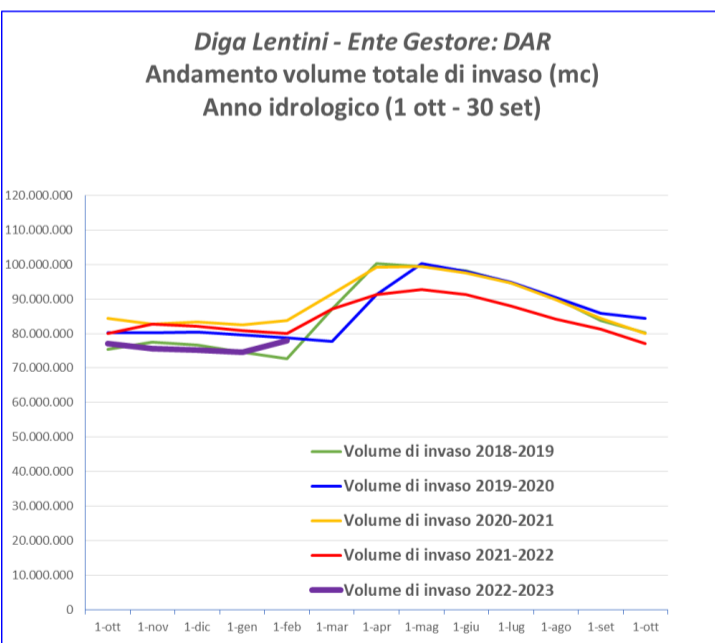
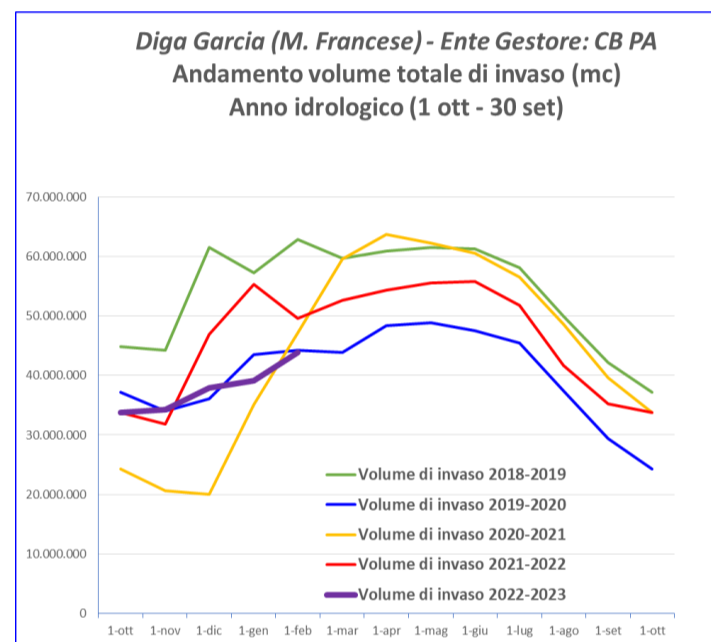
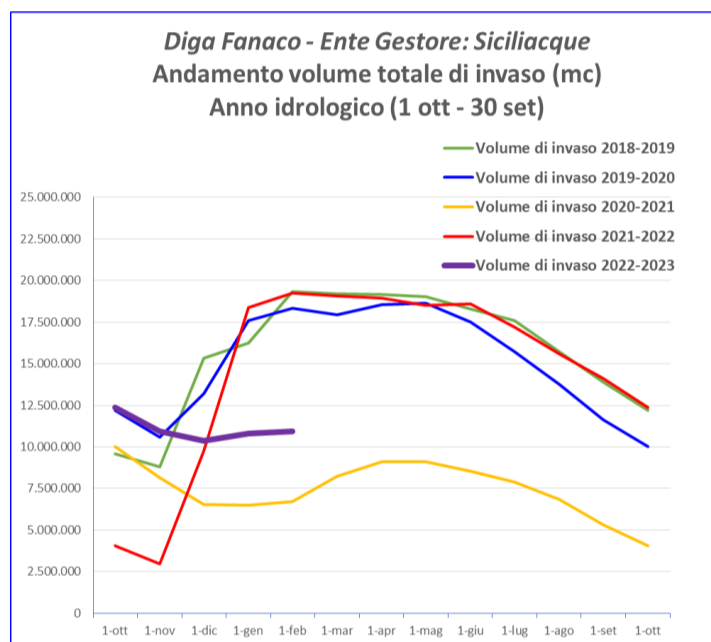
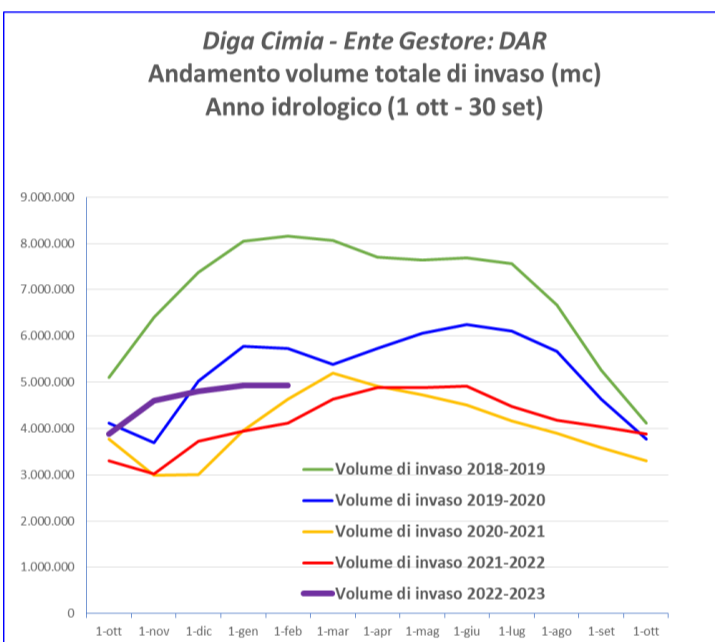
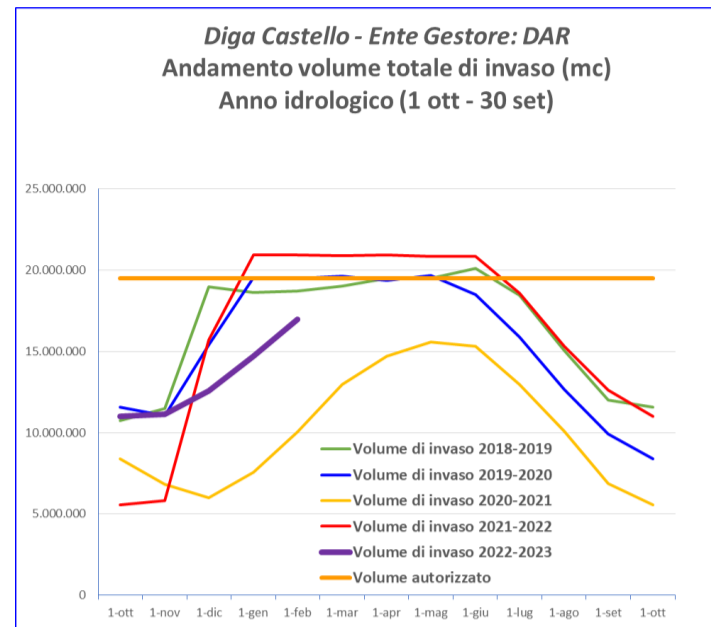
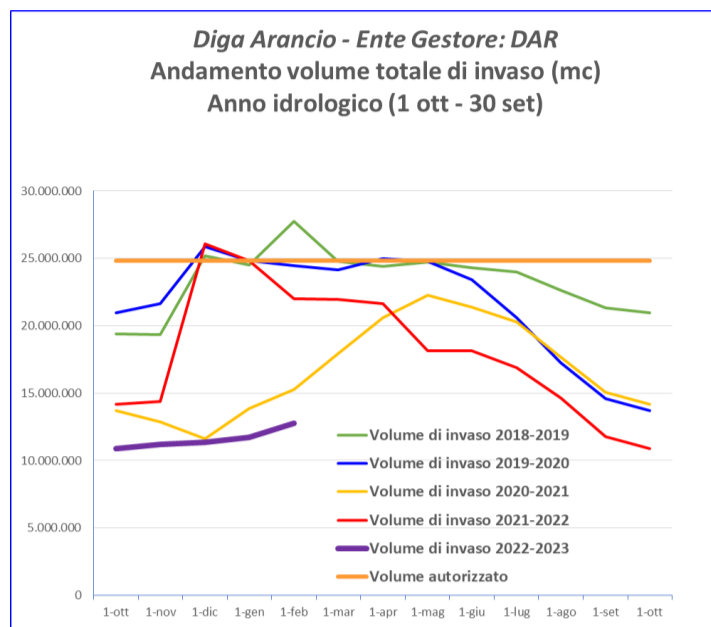
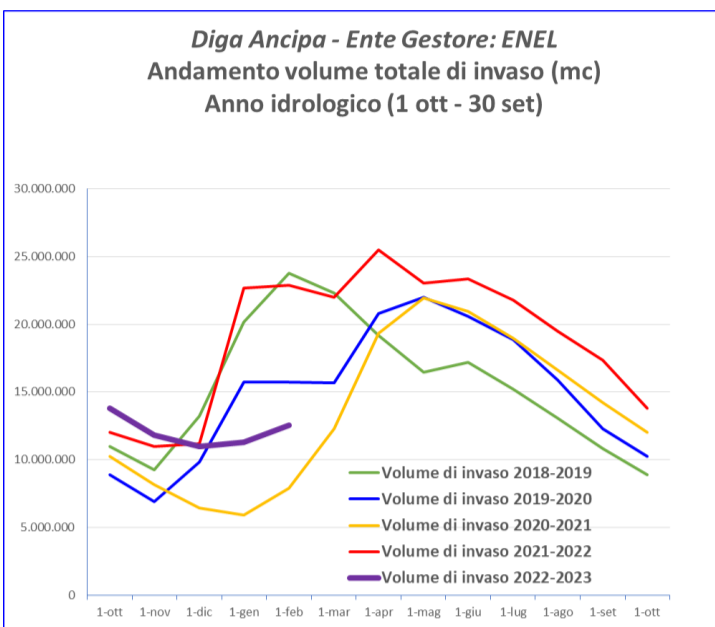
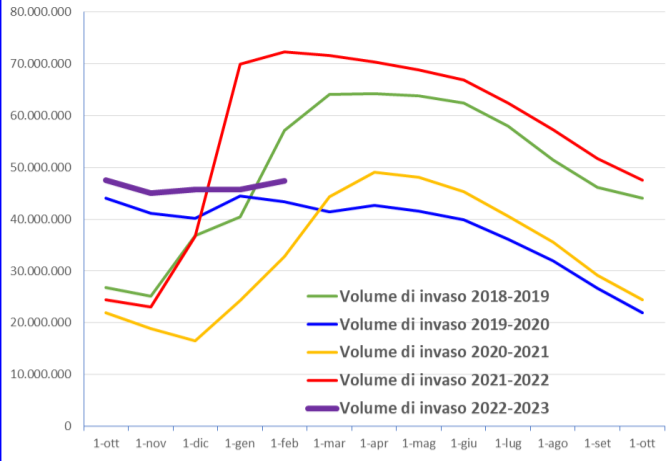




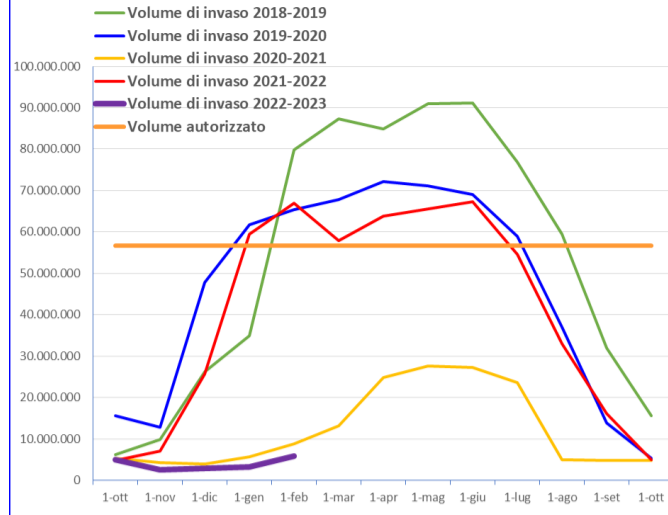
**VOLUMI TOTALI (AL LORDO DI INTERRIMENTI E VOLUMI INDISPONIBILI)  
 PRESSO I PRINCIPALI INVASI SICILIANI  
 ANNO IDROLOGICO OTTOBRE 2022-SETTEMBRE 2023 (aggiornamento al 01/02/2023)**  
 (Dati rilevati da strumenti di misura o da comunicazioni dei gestori, in attesa di conferma ufficiale)



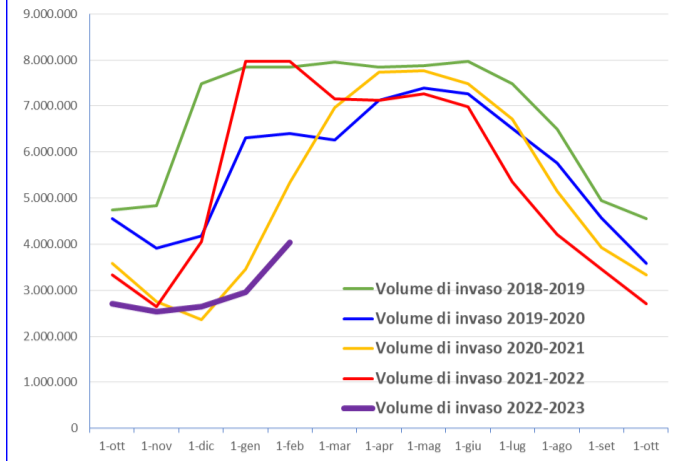
**Diga Poma - Ente Gestore: DAR**  
Andamento volume totale di invaso (mc)  
Anno idrologico (1 ott - 30 set)



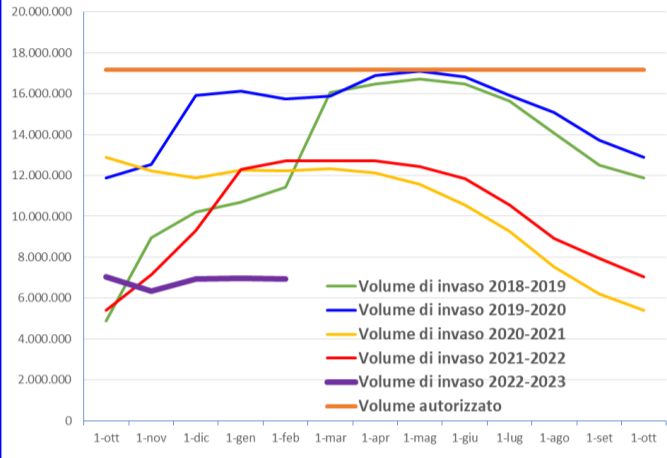
**Diga Pozzillo - Ente Gestore: ENEL**  
Andamento volume totale di invaso (mc)  
Anno idrologico (1 ott - 30 set)



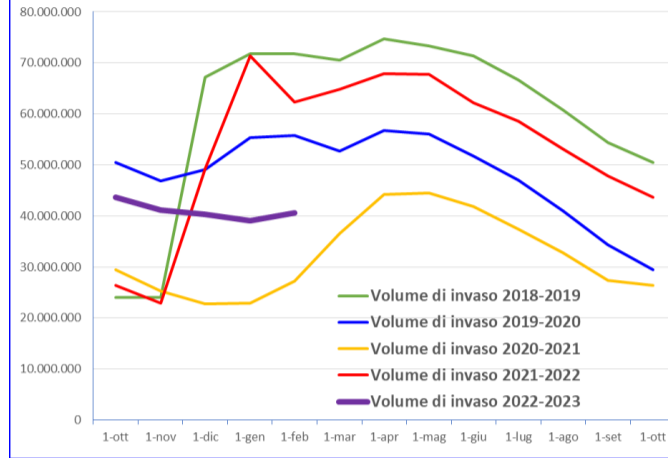
**Diga Prizzi - Ente Gestore: ENEL**  
Andamento volume totale di invaso (mc)  
Anno idrologico (1 ott - 30 set)



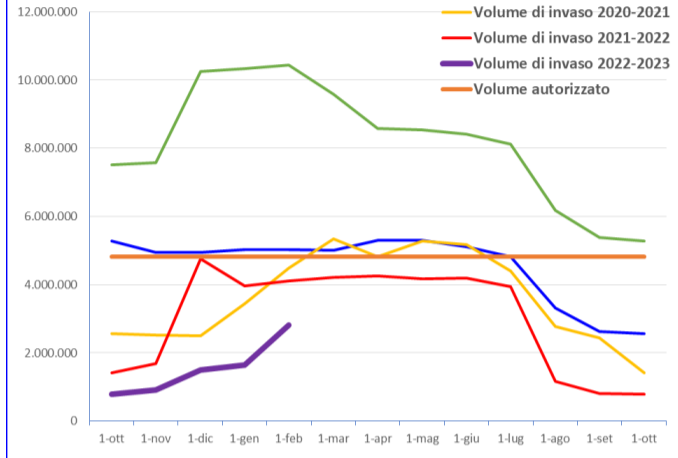
**Diga Ragoletto - Ente Gestore: ENI**  
Andamento volume totale di invaso (mc)  
Anno idrologico (1 ott - 30 set)



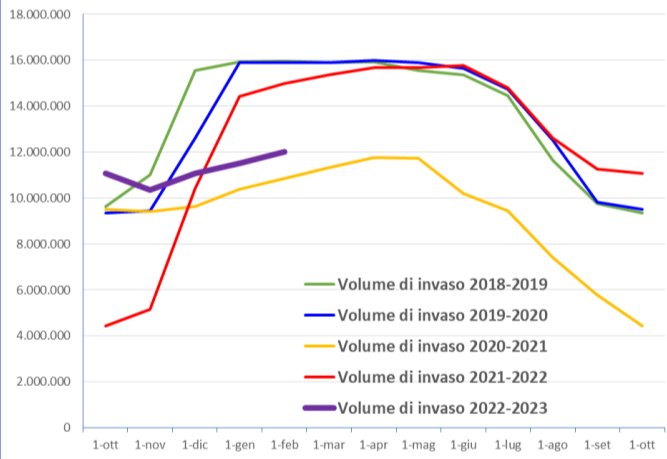
**Diga Rosamarina - Ente Gestore: DAR**  
Andamento volume totale di invaso (mc)  
Anno idrologico (1 ott - 30 set)



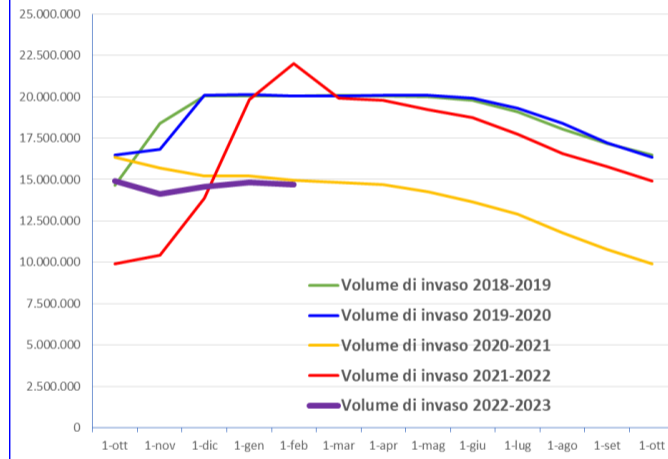
**Diga Rubino - Ente Gestore: DAR**  
Andamento volume totale di invaso (mc)  
Anno idrologico (1 ott - 30 set)



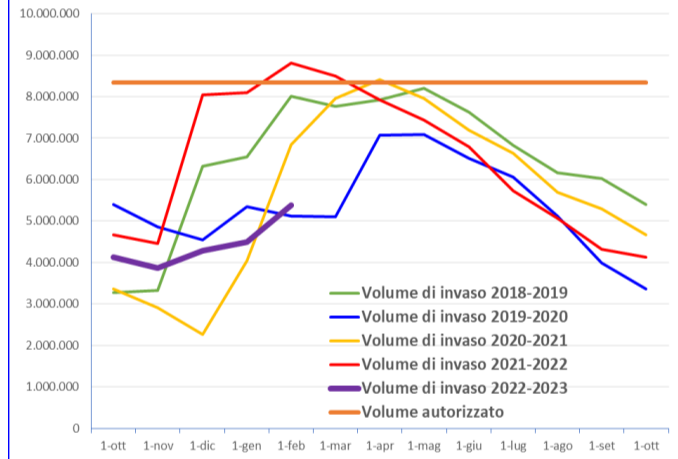
**Diga San Giovanni - Ente Gestore: DAR**  
Andamento volume totale di invaso (mc)  
Anno idrologico (1 ott - 30 set)



**Diga Santa Rosalia - Ente Gestore: DAR**  
Andamento volume totale di invaso (mc)  
Anno idrologico (1 ott - 30 set)



**Diga Scanzano-Rossella - Ente Gestore: DAR**  
Andamento volume totale di invaso (mc)  
Anno idrologico (1 ott - 30 set)



**Diga Trinità - Ente Gestore: DAR**  
Andamento volume totale di invaso (mc)  
Anno idrologico (1 ott - 30 set)

