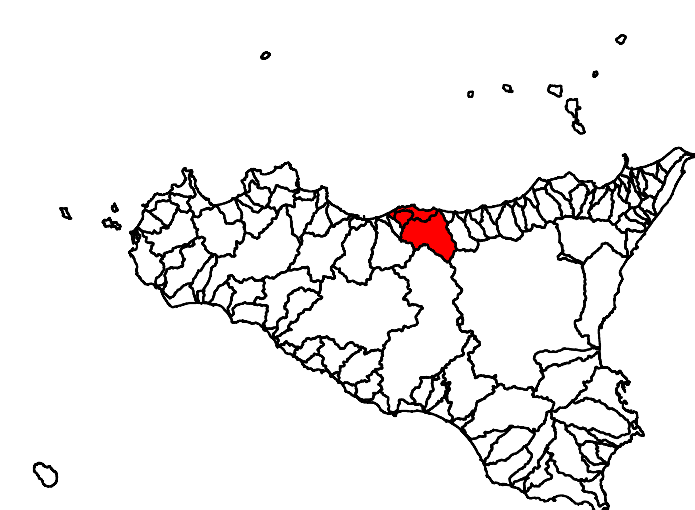
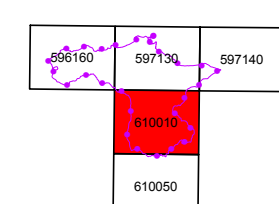















GEOMORFOLOGIA







CTR N. 610010 - SCALA 1:10.000
CARTA DEI DISSESTI



FENOMENI FRANOSI

- | | |
|---|---|
|  | Crollo e/o ribaltamento |
|  | Colamento rapido |
|  | Sprofondamento |
|  | Scorrimento |
|  | Frana complessa |
|  | Espansione laterale o deformazione gravitativa (DGPV) |
|  | Colamento lento |
|  | Area a franosità diffusa |
|  | Deformazione superficiale lenta |
|  | Calanco |
|  | Dissesti conseguenti ad erosione accelerata |
|  | Sito di attenzione |
|  | Aree interessate dagli interventi di mitigazione di rischio |

Attivo

- | | |
|---|---|
|  | |
|  | Inattivo |
|  | Quiescente |
|  | Stabilizzato artificialmente o naturalmente |

-
- Limite bacino idrografico
- Limite area territoriale
- Limite comunale
- Limite del comune oggetto di aggiornamento

