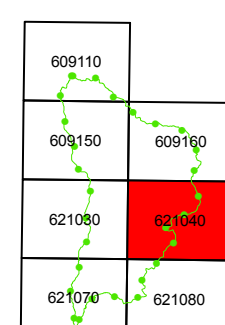
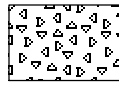







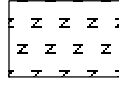
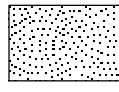




CTR N. 621040 - SCALA 1:10.000
CARTA DEI DISSESTI



LEGENDA

FENOMENI FRANOSI

- | | |
|---|---|
|  | Crollo e/o ribaltamento |
|  | Colamento rapido |
|  | Sprofondamento |
|  | Scorrimento |
|  | Frana complessa |
|  | Espansione laterale o deformazione gravitativa (DGPV) |
|  | Colamento lento |
|  | Area a franosità diffusa |
|  | Deformazione superficiale lenta |
|  | Calanco |
|  | Dissesti conseguenti ad erosione accelerata |
|  | Sito di attenzione |

STATO DI ATTIVITA'

- Legend:

 - Attivo (Red)
 - Inattivo (Orange)
 - Quiescente (Yellow)
 - Stabilizzato artificialmente o naturalmente (Light Yellow)
 - Limite bacino idrografico (Blue dashed line with dots)
 - Limite area territoriale (Brown dashed line with dots)
 - Limite comunale (Green dashed line with dots)

