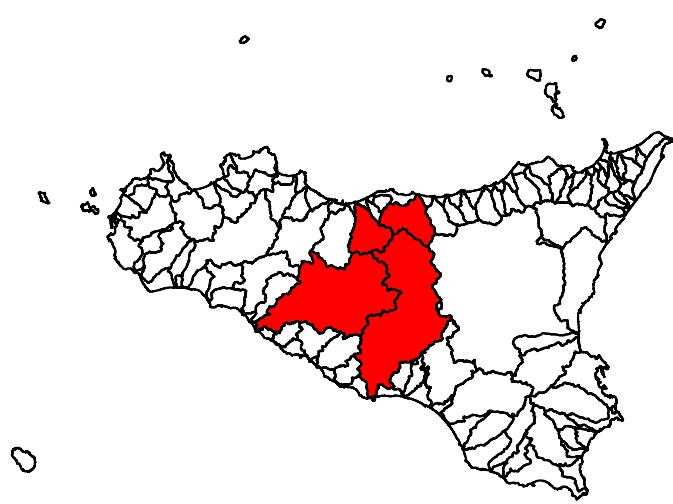
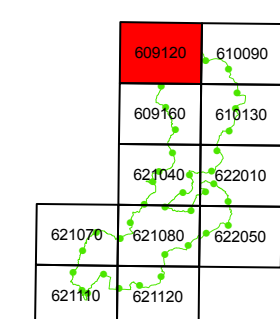


GEOMORFOLOGIA

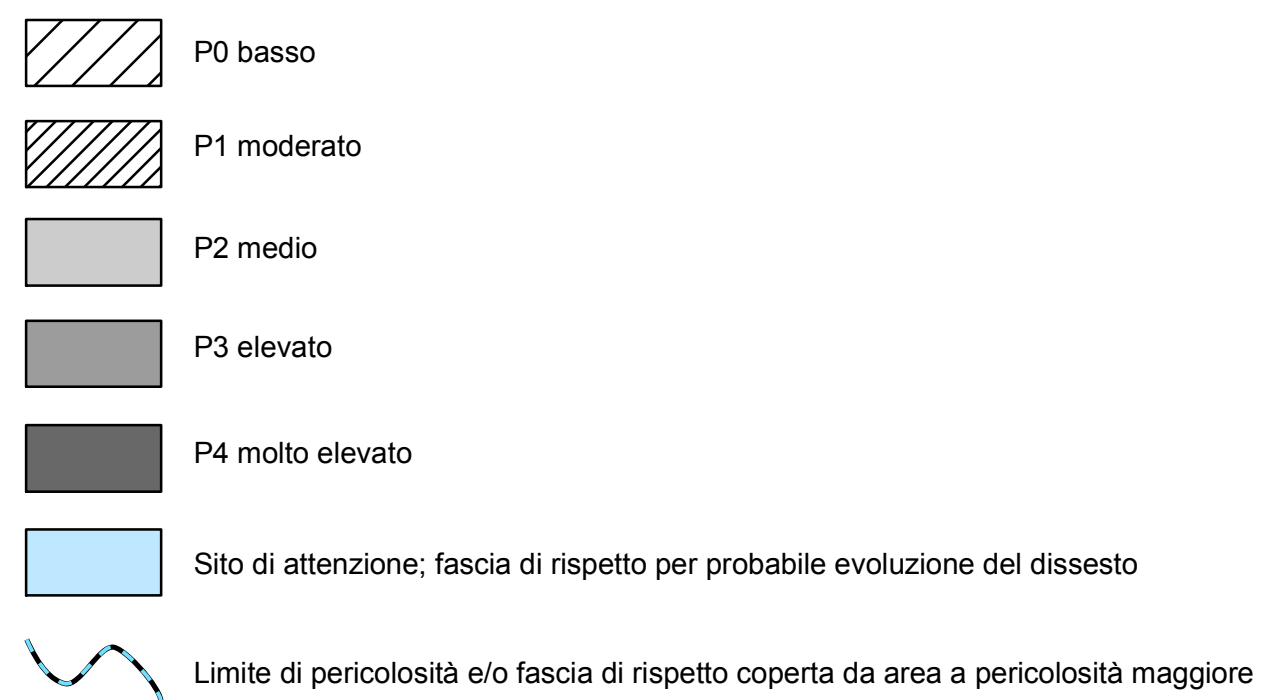
**COMUNE DI POLIZZI GENEROSA**

CTR N. 609120 - SCALA 1:10.000
CARTA DELLA PERICOLOSITA'



LEGENDA

LIVELLI DI PERICOLOSITA'



Limite bacino idrografico



Limite area territoriale



Limite comunale

