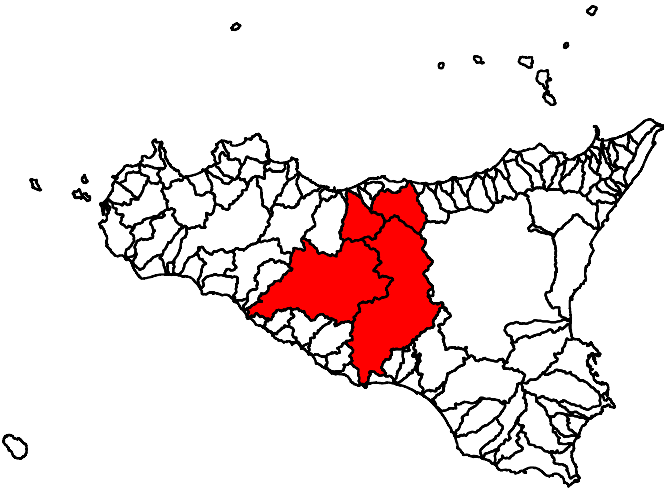
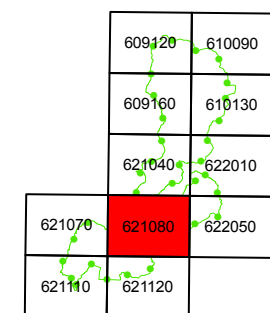


GEOMORFOLOGIA



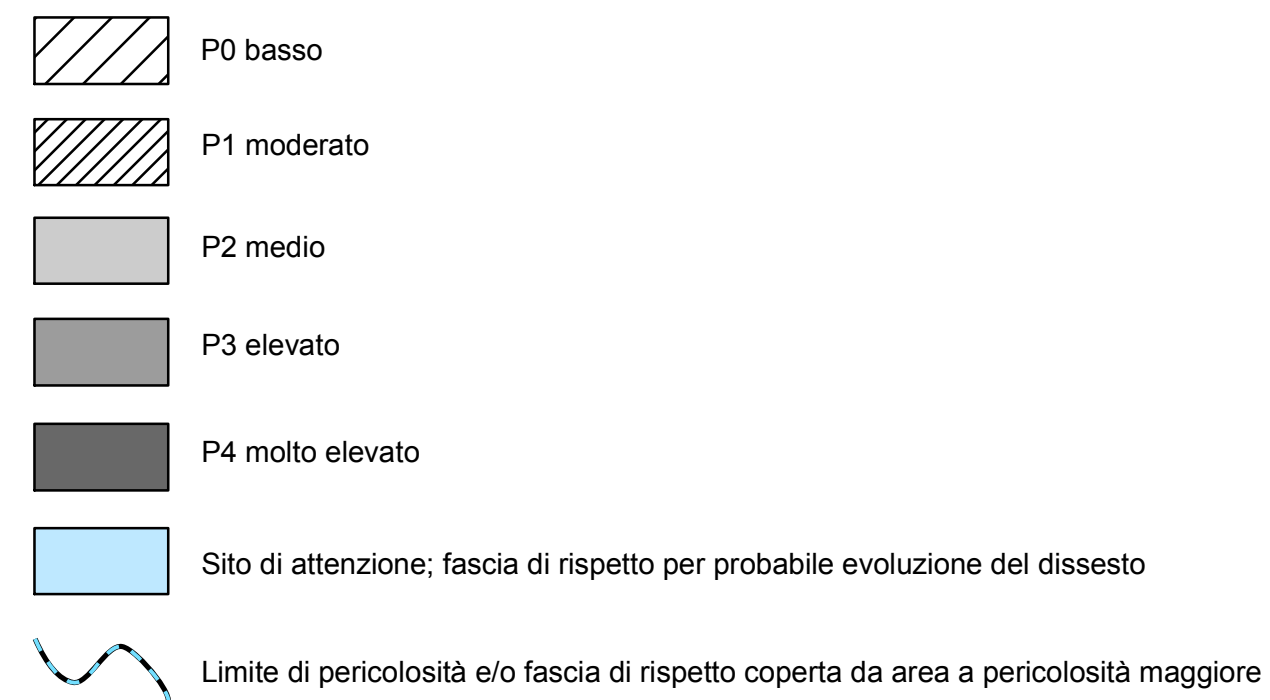
COMUNE DI POLIZZI GENEROSA

CTR N. 621080 - SCALA 1:10.000  
CARTA DELLA PERICOLOSITA'



LEGENDA

LIVELLI DI PERICOLOSITA'



Limite bacino idrografico

Limite area territoriale

Limite comunale

