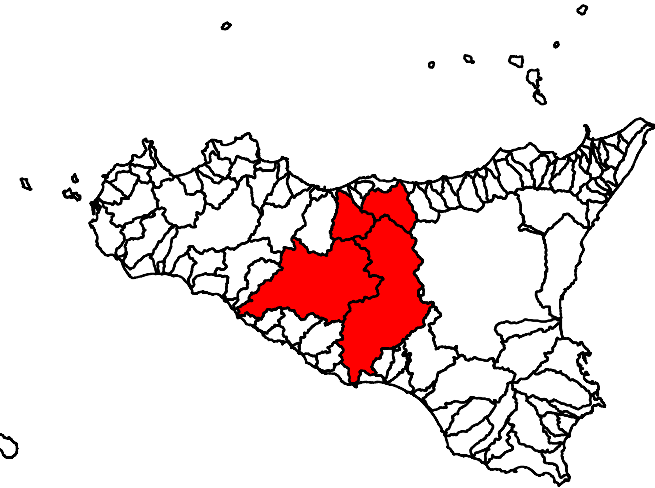
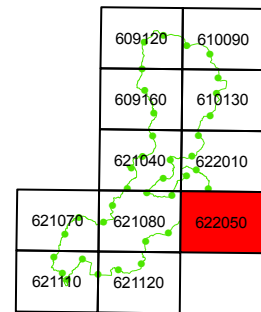


GEOMORFOLOGIA



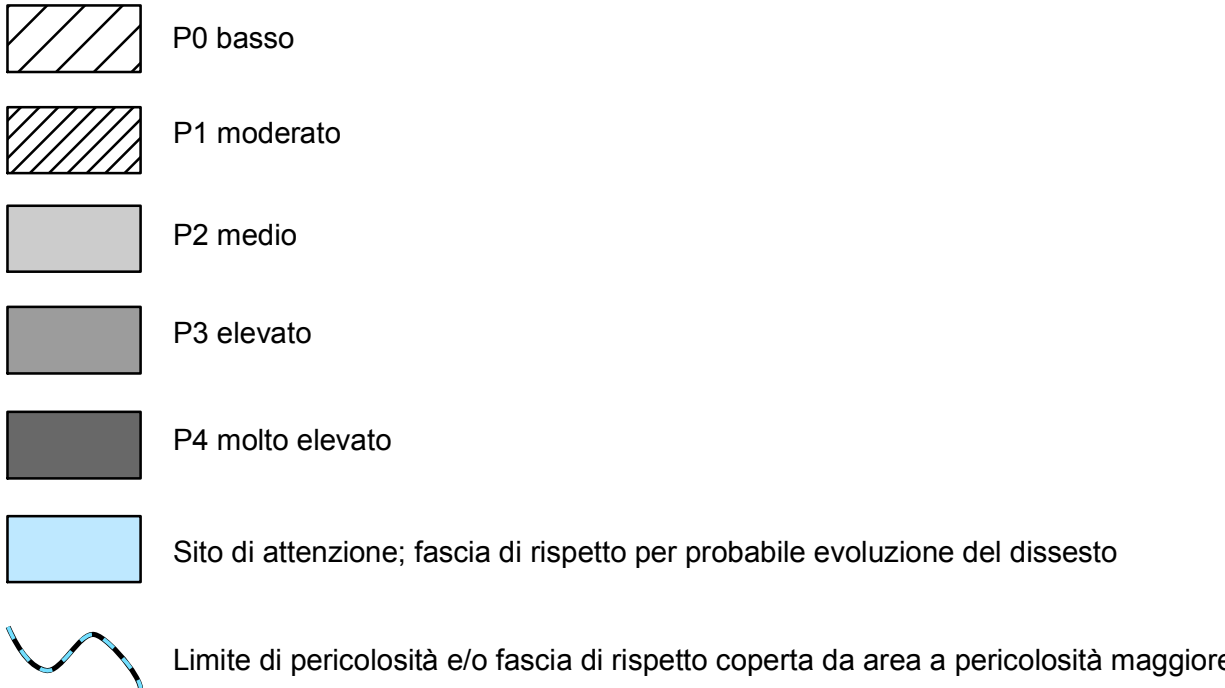
COMUNE DI POLIZZI GENEROSA

CTR N. 622050 - SCALA 1:10.000  
CARTA DELLA PERICOLOSITA'



LEGENDA

LIVELLI DI PERICOLOSITA'



Limiti bacino idrografico

Limiti area territoriale

Limiti comunale

