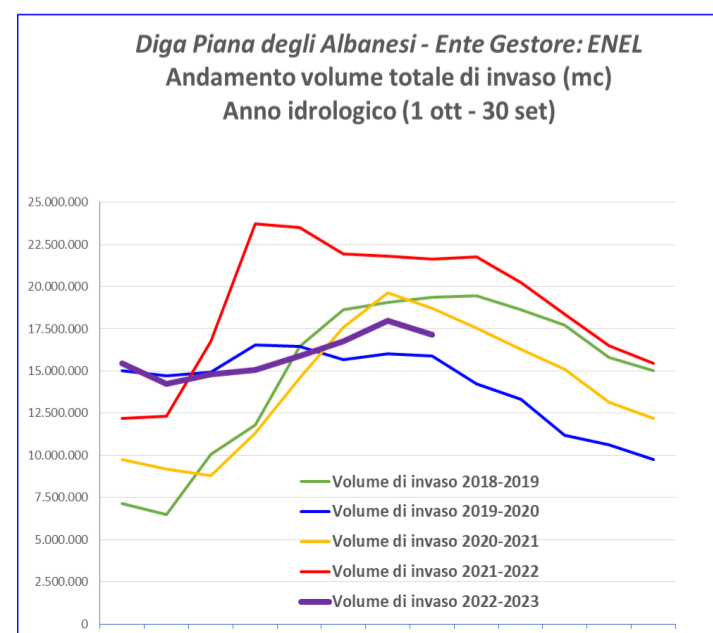
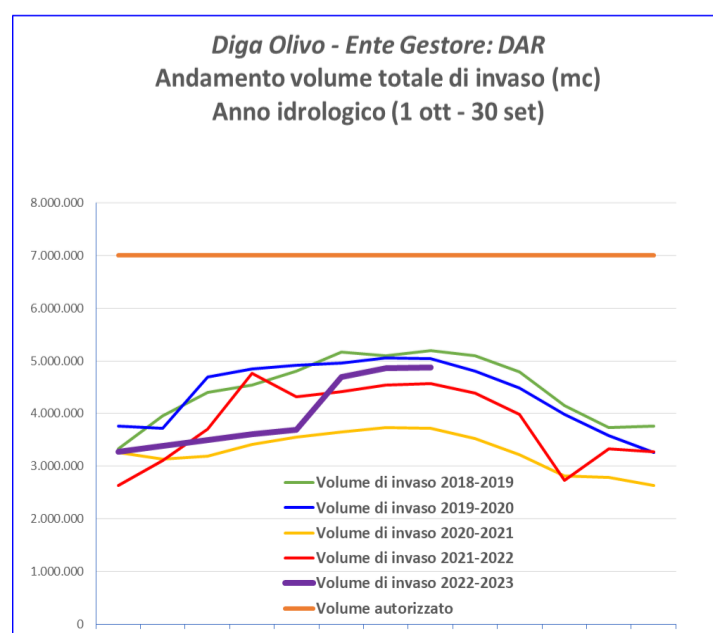
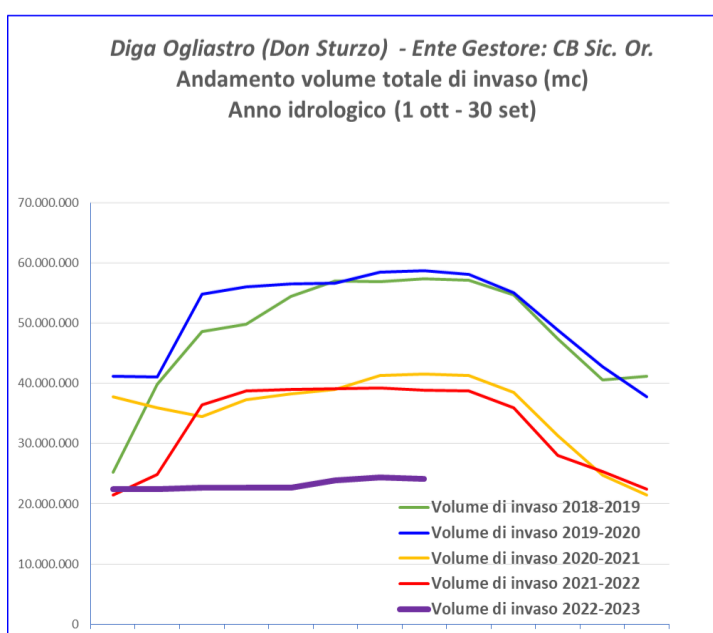
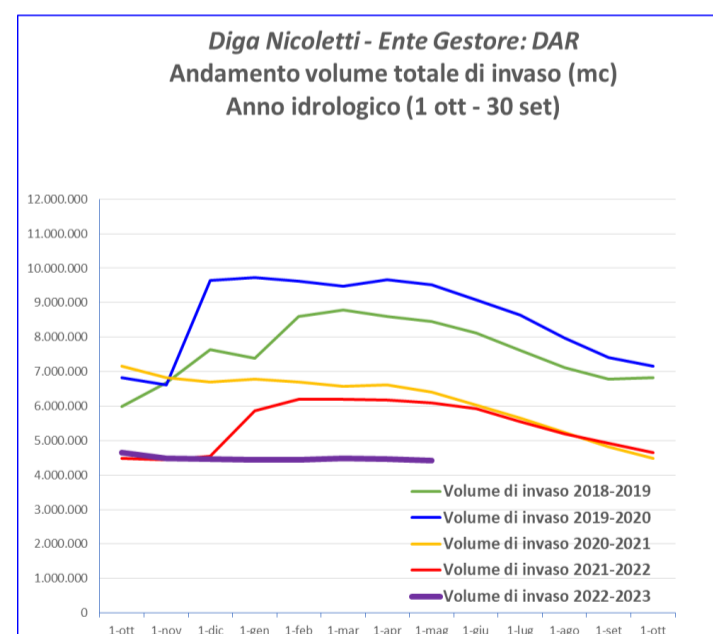
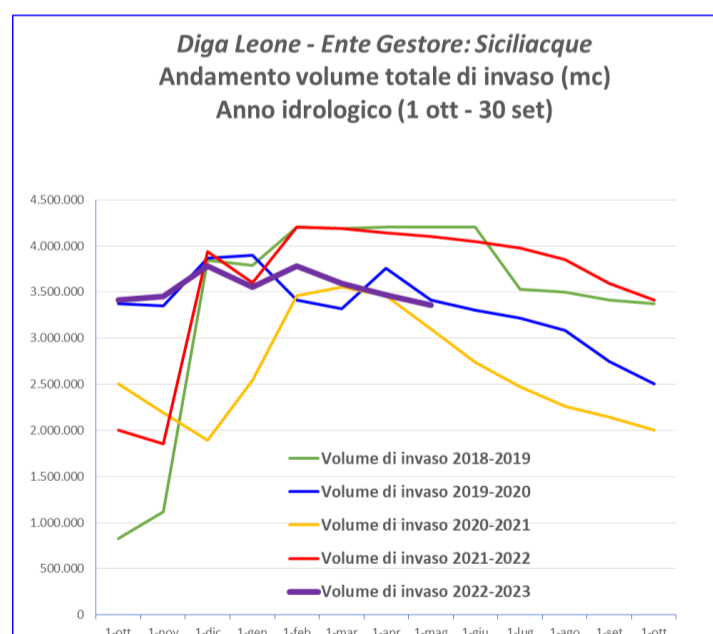
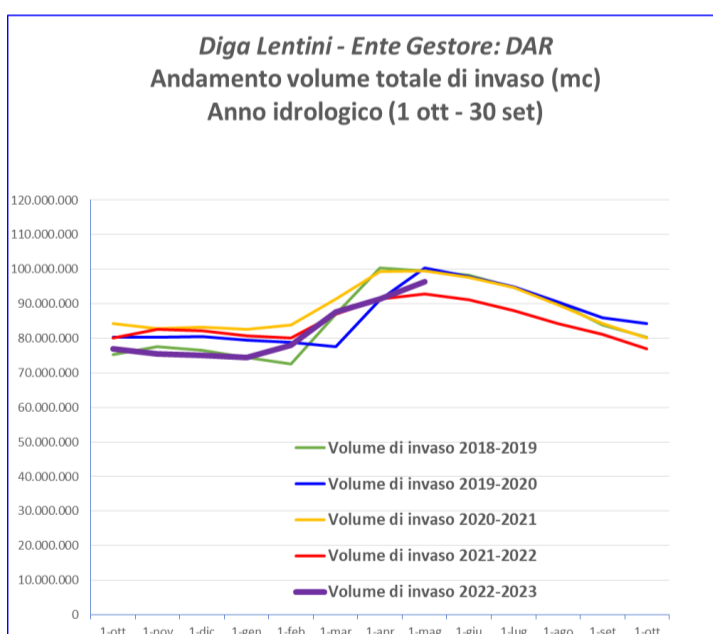
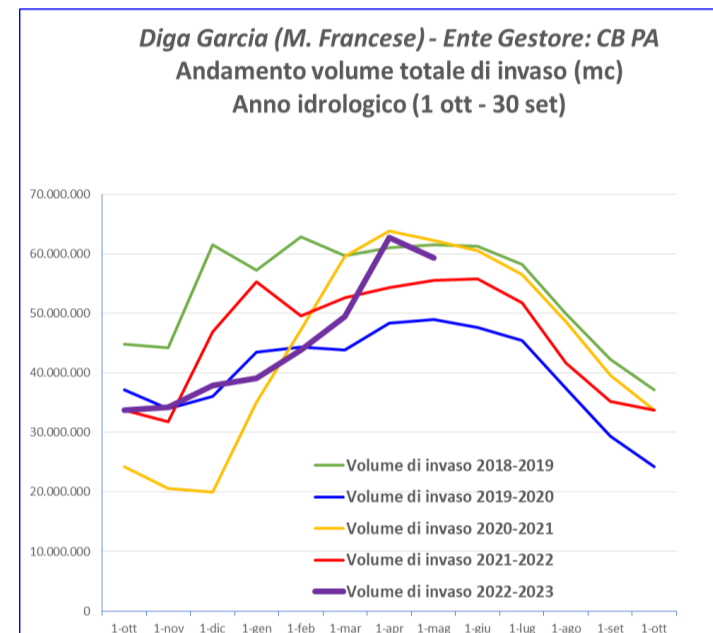
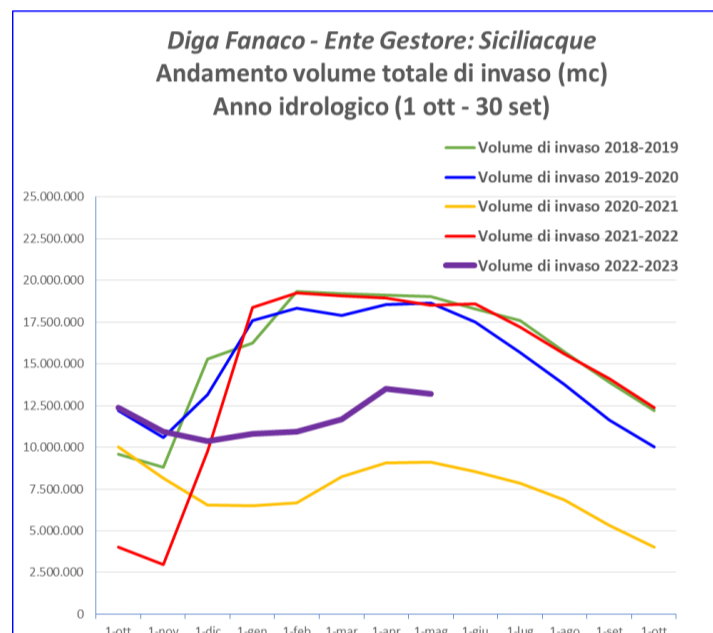
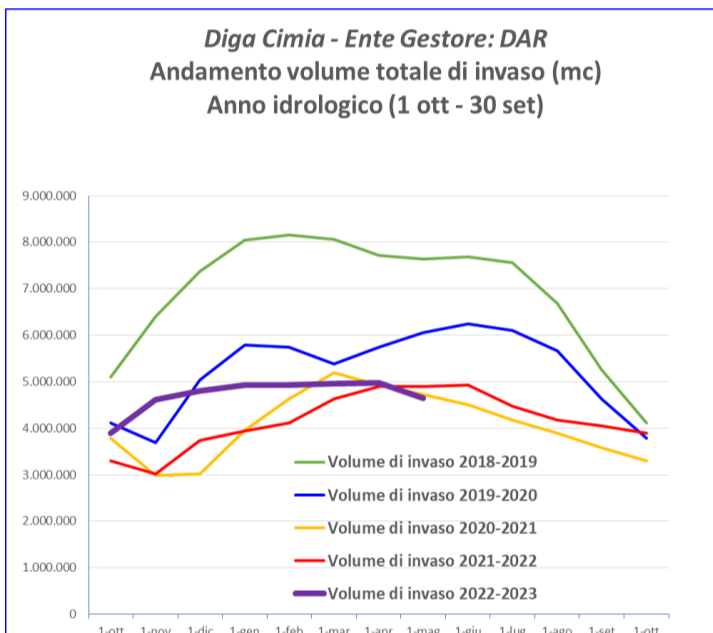
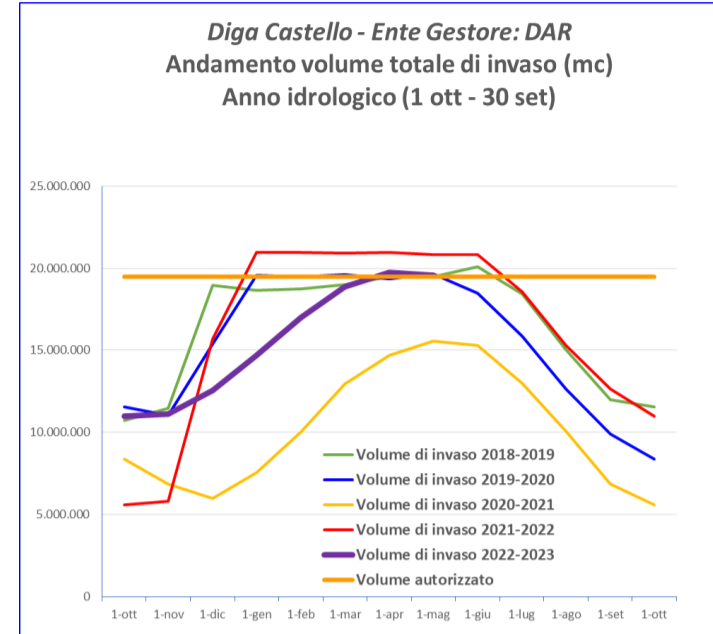
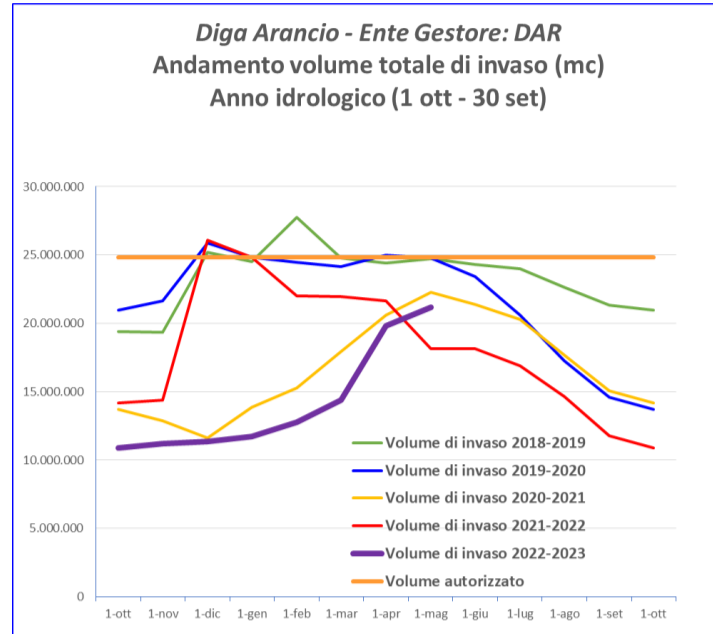
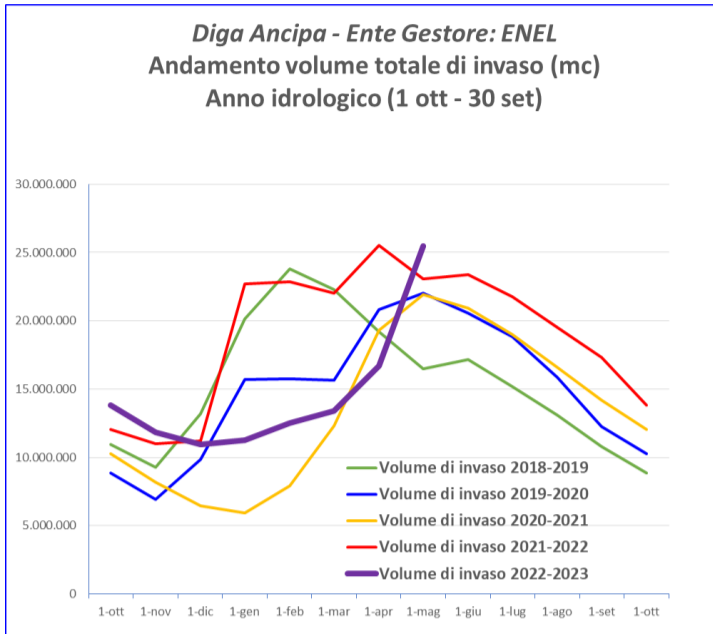
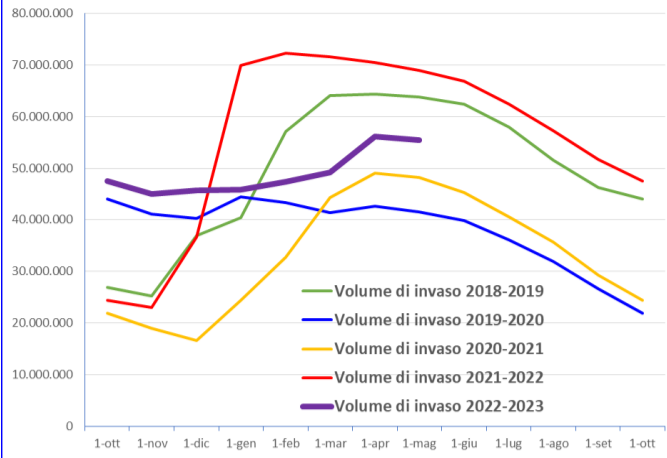




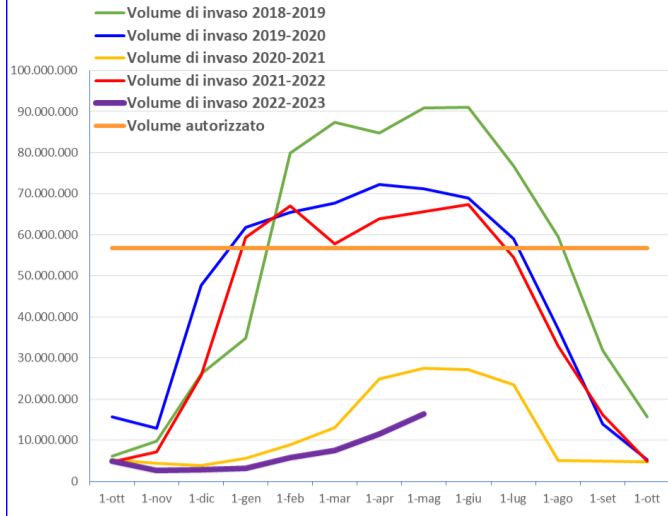
**VOLUMI TOTALI (AL LORDO DI INTERRIMENTI E VOLUMI INDISPONIBILI)  
PRESSO I PRINCIPALI INVASI SICILIANI  
ANNO IDROLOGICO OTTOBRE 2022-SETTEMBRE 2023 (aggiornamento al 01/05/2023)**  
(Dati rilevati da strumenti di misura o da comunicazioni dei gestori, in attesa di conferma ufficiale)



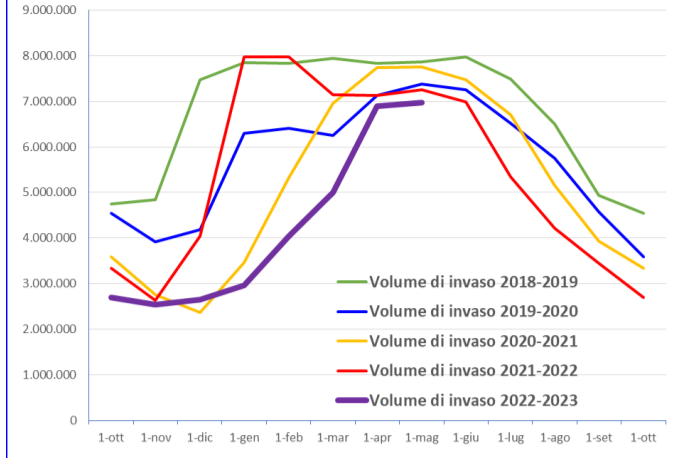
**Diga Poma - Ente Gestore: DAR**  
**Andamento volume totale di invaso (mc)**  
**Anno idrologico (1 ott - 30 set)**



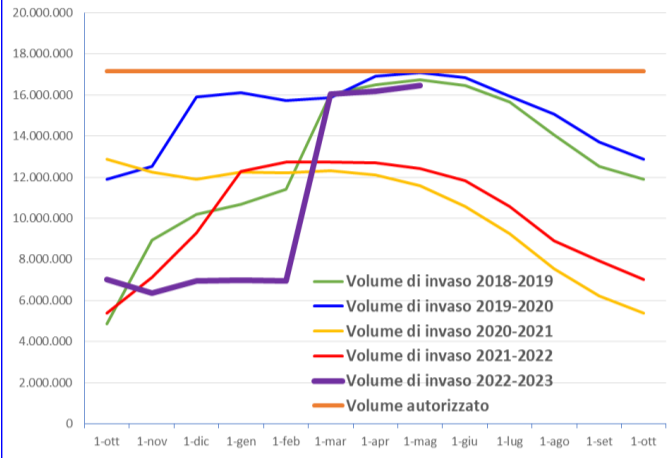
**Diga Pozzillo - Ente Gestore: ENEL**  
**Andamento volume totale di invaso (mc)**  
**Anno idrologico (1 ott - 30 set)**



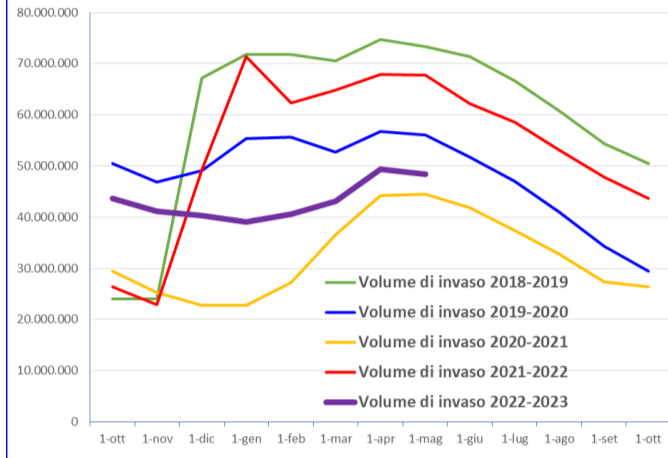
**Diga Prizzi - Ente Gestore: ENEL**  
**Andamento volume totale di invaso (mc)**  
**Anno idrologico (1 ott - 30 set)**



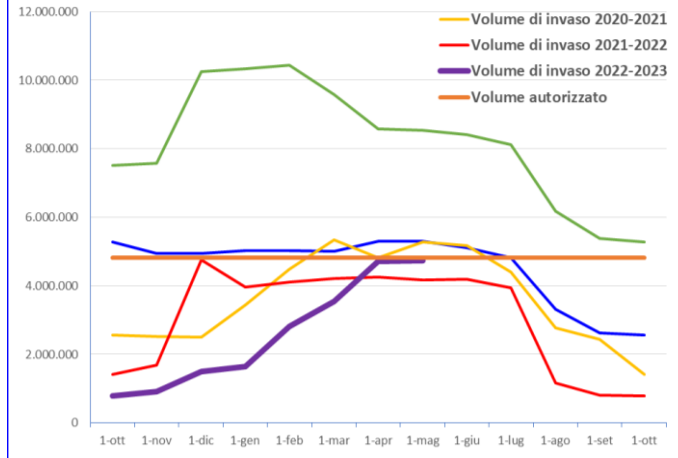
**Diga Ragoletto - Ente Gestore: ENI**  
**Andamento volume totale di invaso (mc)**  
**Anno idrologico (1 ott - 30 set)**



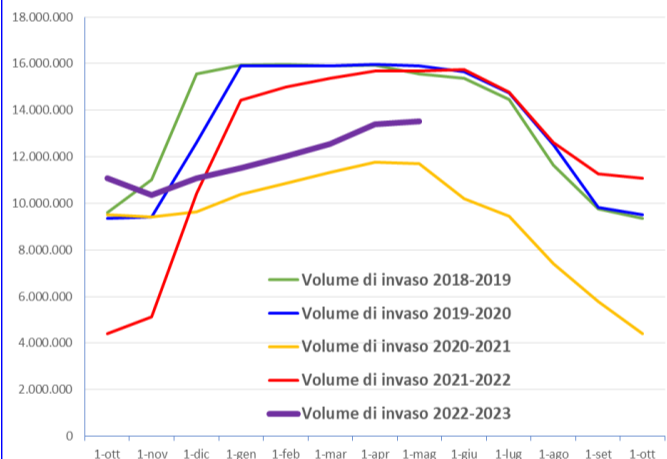
**Diga Rosamarina - Ente Gestore: DAR**  
**Andamento volume totale di invaso (mc)**  
**Anno idrologico (1 ott - 30 set)**



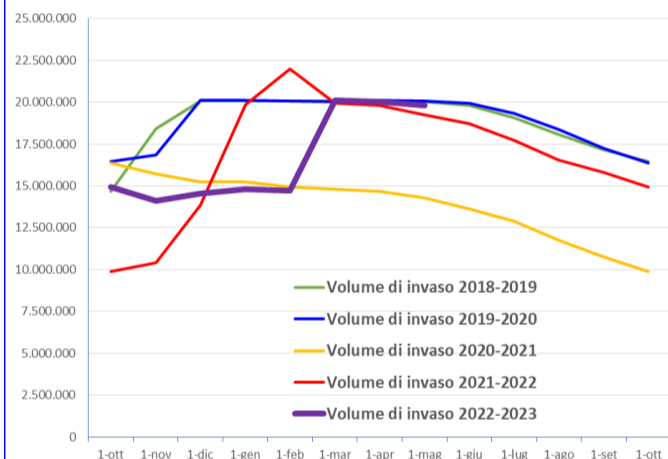
**Diga Rubino - Ente Gestore: DAR**  
**Andamento volume totale di invaso (mc)**  
**Anno idrologico (1 ott - 30 set)**



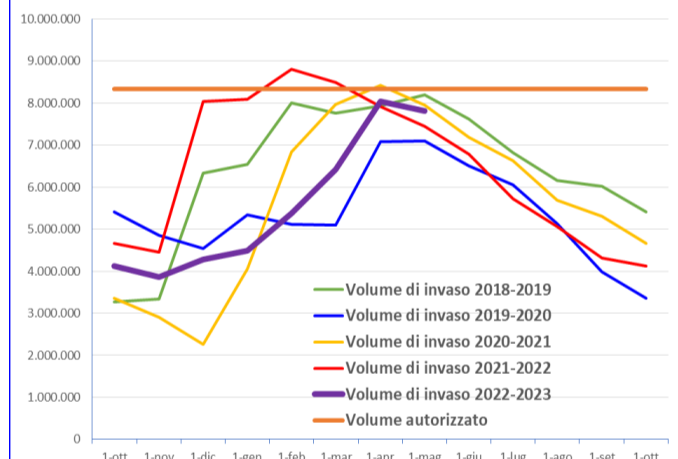
**Diga San Giovanni - Ente Gestore: DAR**  
**Andamento volume totale di invaso (mc)**  
**Anno idrologico (1 ott - 30 set)**



**Diga Santa Rosalia - Ente Gestore: DAR**  
**Andamento volume totale di invaso (mc)**  
**Anno idrologico (1 ott - 30 set)**



**Diga Scanzano-Rossella - Ente Gestore: DAR**  
**Andamento volume totale di invaso (mc)**  
**Anno idrologico (1 ott - 30 set)**



**Diga Trinità - Ente Gestore: DAR**  
**Andamento volume totale di invaso (mc)**  
**Anno idrologico (1 ott - 30 set)**

