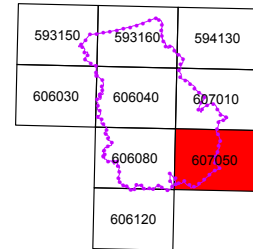








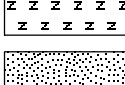










**CTR N. 607050 - SCALA 1:10.000**  
**CARTA DEI DISSESTI**







FENOMENI FRANOSI

- |  |   |
|--|---|
|    | Crollo e/o ribaltamento                                     |
|    | Colamento rapido  |
|    | Sprofondamento  |
|    | Scorrimento   |
|    | Frana complessa   |
|   | Espansione laterale o deformazione gravitativa (DGPV)       |
|  | Colamento lento   |
|  | Area a franosità diffusa                                    |
|  | Deformazione superficiale lenta                             |
|  | Calanco   |
|  | Dissesti conseguenti ad erosione accelerata                 |
|  | Sito di attenzione  |
|  | Aree interessate dagli interventi di mitigazione di rischio |

## STATO DI ATTIVITA'

- |  |   |
|--|---|
|  | Attivo                                      |
|  | Inattivo                                    |
|  | Quiescente                                  |
|  | Stabilizzato artificialmente o naturalmente |

- |  |  |
|--|--|
|  | Limite bacino idrografico                  |
|  | Limite area territoriale                   |
|  | Limite comunale                            |
|  | Limite del comune oggetto di aggiornamento |

