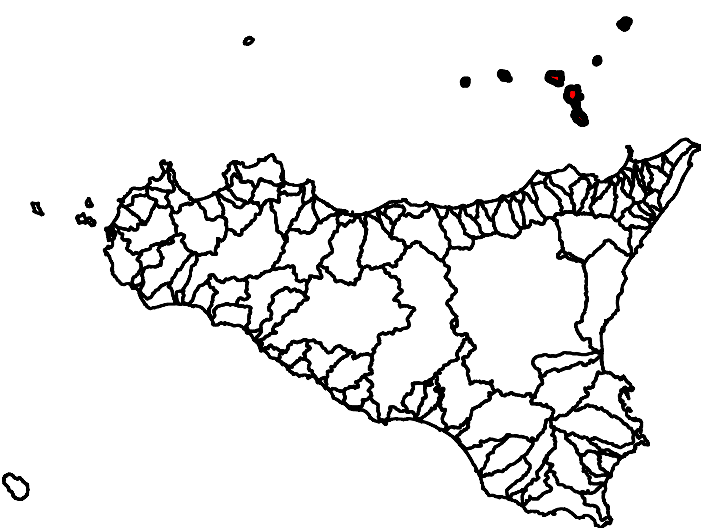


Conferenza Operativa del 15/06/2023
(Art.3, comma 3 L.R. n. 8 del 08/05/2018)

Delibera n. 146 del 21/06/2023














COMUNE DI LIPARI
Isola di Stromboli







CTR N.577030 - SCALA 1:10.000
CARTA DEI DISSESTI

LEGENDA

Crollo e/o ribaltamento

- | | LEGENDA |
|---|---|
|  | Collio e/o ribaltamento |
|  | Colamento rapido |
|  | Sprofondamento |
|  | Scorimento |
|  | Frana complessa |
|  | Espansione laterale o deformazione gravitativa (DGPV) |
|  | Colamento lento |
|  | Area a franosità diffusa |
|  | Deformazione superficiale lenta |
|  | Calanco |
|  | Dissesti conseguenti ad erosione accelerata |
|  | Sito di attenzione |
|  | Aree interessate dagli interventi di mitigazione di rischio |

Attivo

- | | |
|---|---|
|  | Attivo |
|  | Inattivo |
|  | Quiescente |
|  | Stabilizzato artificialmente o naturalmente |

-
- Limitazione bacino idrografico
 Limitazione area territoriale
 Limitazione comunale
 Limitazione del comune oggetto di aggiornamento

