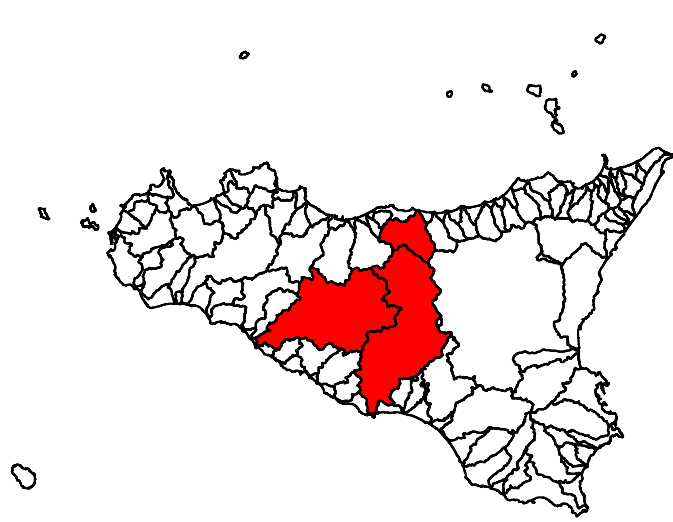
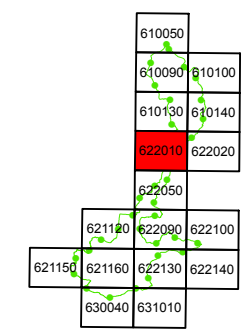


## GEOMORFOLOGIA










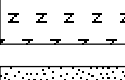





**COMUNE DI PETRALIA SOTTANA**  
**CTR N. 622010 - SCALA 1:10.000**  
**CARTA DEI DISSESTI**



## LEGENDA

## FENOMENI FRANOSI

- |   |   |
|---|---|
|    | Crollo e/o ribaltamento                                     |
|    | Colamento rapido  |
|    | Sprofondamento  |
|   | Scorrimento   |
|  | Frana complessa   |
|  | Espansione laterale o deformazione gravitativa (DGPV)       |
|  | Colamento lento   |
|  | Area a franosità diffusa                                    |
|  | Deformazione superficiale lenta                             |
|  | Calanco   |
|  | Dissesti conseguenti ad erosione accelerata                 |
|  | Sito di attenzione  |
|  | Aree interessate dagli interventi di mitigazione di rischio |

## STATO DI ATTIVITA'

- Legend:

  - Attivo (Red)
  - Inattivo (Orange)
  - Quiescente (Yellow)
  - Stabilizzato artificialmente o naturalmente (Light Yellow)
  - Limite bacino idrografico (Blue dashed line)
  - Limite area territoriale (Brown dashed line)
  - Limite comunale (Green dashed line)

