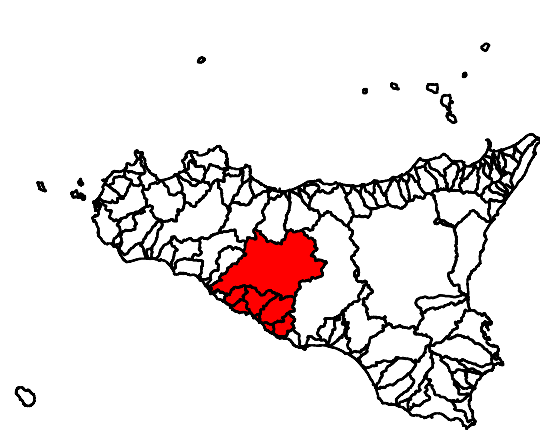
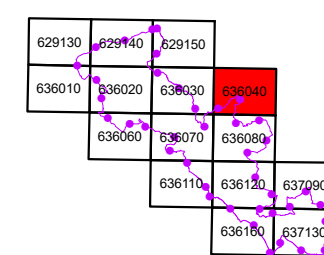


GEOMORFOLOGIA



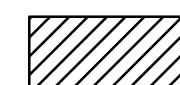
CTR N. 636040 - SCALA 1:10.000
CARTA DELLA PERICOLOSITA'



LIVELLI DI PERICOLOSITA'



P0 basso



P1 moderato



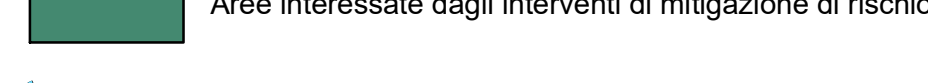
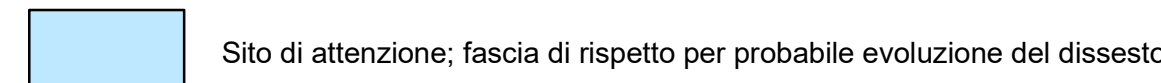
P2 medio



P3 elevato

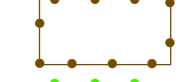


P4 molto elevato



Limite di pericolosità e/o fascia di rispetto coperta da a

Limite bacino idrografico



Limite area territoriale

