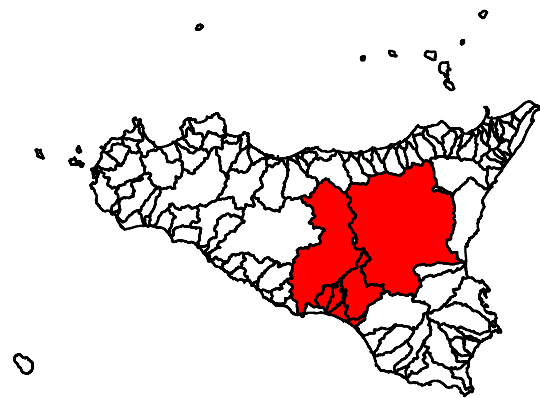
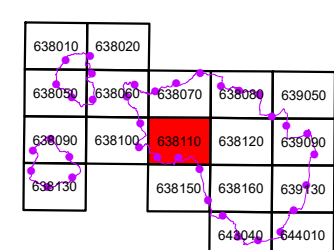





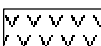




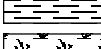

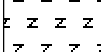


GEOMORFOLOGIA







COMUNE DI MAZZARINO
CTR N. 638110 - SCALA 1:10.000
CARTA DEI DISSESTI







FENOMENI FRANOSI

- | | |
|---|---|
|  | Crollo e/o ribaltamento |
|  | Colamento rapido |
|  | Sprofondamento |
|  | Scorrimento |
|  | Frana complessa |
|  | Espansione laterale o deformazione gravitativa (DGPV) |
|  | Colamento lento |
|  | Area a franosità diffusa |
|  | Deformazione superficiale lenta |
|  | Calanco |
|  | Dissesti conseguenti ad erosione accelerata |
|  | Sito di attenzione |
|  | Aree interessate dagli interventi di mitigazione di rischio |

STATO DI ATTIVITA'

- | | |
|---|---|
|  | Attivo |
|  | Inattivo |
|  | Quiescente |
|  | Stabilizzato artificialmente o naturalmente |

-
-  Limite bacino idrografico
 Limite area territoriale
 Limite comunale
 Limite del comune oggetto di aggiornamento

