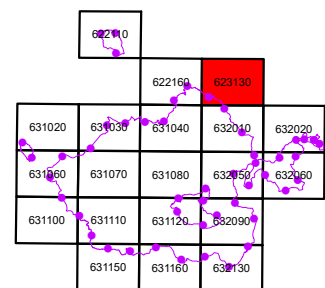



















COMUNE DI ENNA
CTR N. 623130 - SCALA 1:10.000
CARTA DEI DISSESTI







LEGENDA
FENOMENI FRANOSI

-  Crollo e/o ribaltamento
-  Colamento rapido
-  Sprofondamento
-  Scorrimento
-  Frana complessa
-  Espansione laterale o deformazione gravitativa (DGPV)
-  Colamento lento
-  Area a franosità diffusa
-  Deformazione superficiale lenta
-  Calanco
-  Dissesti conseguenti ad erosione accelerata
-  Sito di attenzione
-  Aree interessate dagli interventi di mitigazione di rischio

STATO DI ATTIVITA'

-  Attivo
-  Inattivo
-  Quiescente
-  Stabilizzato artificialmente o naturalmente

-  Limite bacino idrografico
-  Limite area territoriale
-  Limite comunale
-  Limite del comune oggetto di aggiornamento

