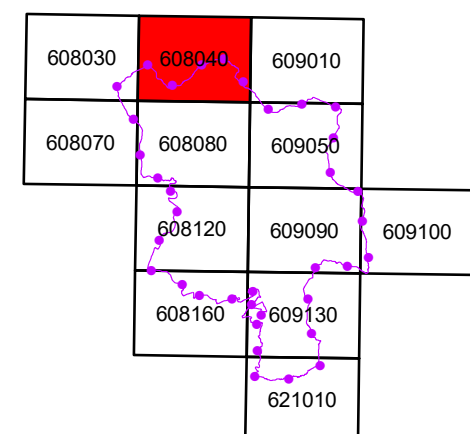
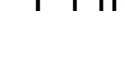
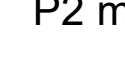
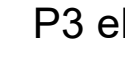
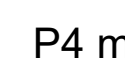


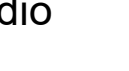
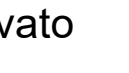






CTR N.608040 - SCALA 1:10.000
CARTA DELLA PERICOLOSITA'



-  P0 basso
 -  P1 moderato
 -  P2 medio
 -  P3 elevato
 -  P4 molto elevato
 -  Sito di attenzione; fascia di rispetto per probabile evoluzione del dissesto
 -  Area interessata dagli interventi di mitigazione del rischio
 -  Limite di pericolosità e/o fascia di rispetto coperta da area a pericolosità maggiore
 -  Limite bacino idrografico
 -  Limite area territoriale
 -  Limite comunale
 -  Limite del comune oggetto di aggiornamento

